Sea - Seek

Ebook Sailing guide / Guide nautique

North sea

NE Atlantic Ocean

August 2024

Grönland
Kalaallit
Nunaat
Grønland
Island
Ísland
Norwegen
Norge
Finnland
Suomi
Suopma
Schweden
Sverige
Vereinigtes
Königreich
United Kingdom
Belarus
Беларусь
Беларусь
Deutschland
Ukraine
Україна
Kasachstan
Қазақстан
Казахстан
Frankreich
France
Rumänien
România
Italien
Italia
Spanien
España
Türkei
Türkiye
Turkmenistan
Türkmenistan
Irak
العراق
Êraq
Iran
ایران
Pakistan
پاکستان
Marokko
المغرب
ⵍⵎⵖⵔⵉⴱ
Algerien
الجزائر
ⵍⵣⵣⴰⵢⵔ
Libyen
ليبيا
ⵍⵉⴱⵢⴰ
Ägypten
مصر
Saudi-Arabien
السعودية
Oman
عمان
Indien
भारत
India
Mauretanien
موريتانيا
Mauritanie
Mali
Niger
Tschad
Tchad
تشاد
Sudan
السودان
Jemen
اليمن
Äthiopien
ኢትዮጵያ
Itoophiyaa
Nigeria
Demokratische

North sea

Table of contents

North sea 1
1 - Norwegian Sea 3
1.1 - Honningsvåg 4
1.2 - Kjøllefjord 4
1.3 - Hammerfest 5
1.4 - Øksfjord 6
1.5 - Skjervøy 7
1.6 - Tromsø 8
1.7 - Finnsnes 8
1.8 - Trollfjord 10
1.9 - Svolvær 10
1.10 - Reine 11
1.11 - Bodø 12
1.12 - Hemnesberget Marina 12
1.13 - Sandnessjøen 13
1.14 - Sandness 14
1.15 - Boytheman 15
1.16 - Geiranger 15
1.17 - Maløy 15
1.18 - Stabben 16
1.19 - Florø 17
1.20 - Ulvik 18
2 - Fuglafjordur 19
3 - Torshavn 20
4 - Vagur 20

5 - Muckle FLugga 21
6 - Arna 22
7 - Bergen 23
8 - Norheimsund 24
9 - Scalloway Harbour 24
10 - Rosendal 25
11 - Kirkwall 26
12 - Solyst Yacht Harbor 27
13 - Sandnes 27
14 - St Margarets Hope 28
15 - Helmsdale Harbor 29
16 - Burghead 30
17 - Fraserburgh Harbor 31
18 - Cromarty 32
19 - Buckie Harbor 33
20 - Macduff 34
21 - Peterhead 35
22 - Lodbjerg - DK 36
23 - Bovbjerg - DK 37
24 - Ringkobing 38
25 - Lyngvig - DK 38
26 - Dunbar 39
27 - Granton 40
28 - Blåvandshuk - DK 40
29 - Amble Marina 41
30 - Blyth 42
31 - Tyne 43
32 - Sunderland marina 43

33 - Seaham 44
34 - Hartlepool Marina 44
35 - Whitby 45
36 - Scarborough 46
37 - Busum 47
38 - Bridlington Harbour 48
39 - Alte Weser 49
40 - Leeds ls9 50
41 - Gluckstadt 51
42 - Norden Beach 52
43 - Wilhelmshaven 52
44 - Sutton Bridge 53
45 - Nederland - Holland 55
45.1 - Eemshaven 55
45.2 - Terschelling 57
45.3 - Delfzijl 58
45.4 - Lighthouse Den Helder 58
45.5 - Ijsselmeer 60
45.5.1 - Oudeschild - Texel 61
45.5.2 - Den Helder 62
45.5.3 - Medemblik 63
45.5.4 - Hoorn 64
45.5.5 - Marken lighthouse 65
45.5.6 - Marken 66
45.5.7 - Huizen 67
45.6 - Ijmuiden 68
45.7 - Scheveningen 68
45.8 - Shell Europort 69

45.9 - Ossehoek 70
45.10 - Dive-inn de kabbelaar 70
45.11 - Zeeland 72
45.11.1 - Breskens 73
45.11.2 - Flushing (Vlissingen) 73
45.11.3 - Oostwatering 74
45.11.4 - Veere 75
45.11.5 - Sloehaven 76
45.11.6 - Kats Zeeland 76
45.11.7 - Wemelding 77
45.11.8 - Tiengemeten 78
45.11.9 - Willemstad 79
46 - Ipswich 80
47 - Harwich Harbour 81
48 - Brightlingsea (UK) 81
49 - Maunsell army forts 83
50 - Belgium - Belgique 85
50.1 - Nieuwpoort Novus Portus 86
50.2 - Oostende 87
50.3 - Zeebrugge Port 88
50.4 - Zeebrugge 88

North sea

62°52.48 N
11°58.83 E

NE Atlantic Ocean - North sea

The North Sea is a marginal sea of the Atlantic Ocean on the European continental shelf. It connects with the rest of the Atlantic through the Dover Strait and the English Channel in the south and through the Norwegian Sea in the north.

La mer du Nord est une mer de l'océan Atlantique, située au nord-ouest de l'Europe.

Elle communique avec :

* la Manche par le pas de Calais au sud-ouest ;
* la mer Baltique par le Skagerrak ou le canal de Kiel à l'est ;

* l'océan Atlantique (mer de Norvège) au nord.

🇮🇹 Il Mar del Nord o Mare del Nord fa parte dell'Oceano Atlantico ed è situato tra le coste norvegesi e danesi ad est; le coste delle isole britanniche ad ovest; le coste tedesche, olandesi, belghe e francesi a sud; con il Mar di Norvegia a nord.

🇪🇸 El mar del Norte es un mar abierto del océano Atlántico, situado entre las costas de Noruega y Dinamarca en el este, las de las islas Británicas al oeste, y las de Alemania, los Países Bajos, Bélgica y Francia al sur.

1 - Norwegian Sea

67°37.85 N
15°30.75 E

NE Atlantic Ocean - North sea - Norwegian Sea

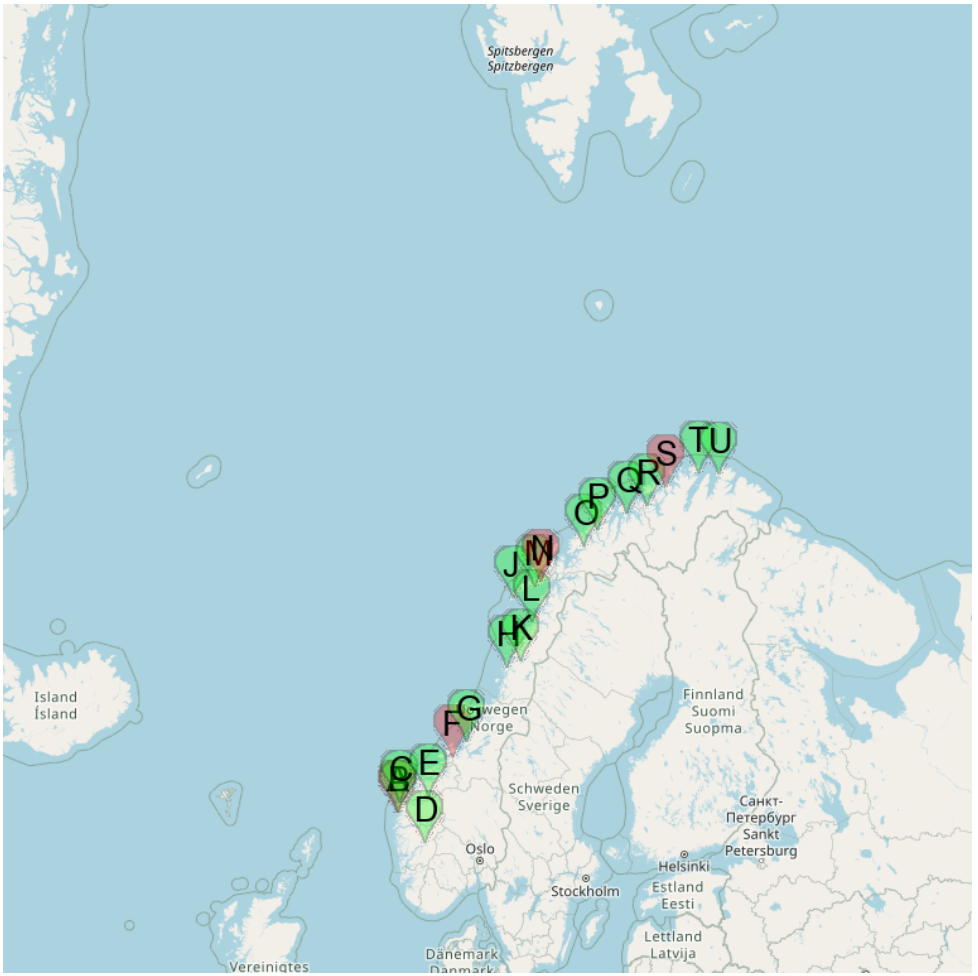

- A Stabben
- B Florø
- C Maløy
- D Ulvik
- E Geiranger
- F Boytheman
- G Sandness
- H Sandnessjøen
- J Reine
- K Hemnesberget Marina
- L Bodø
- M Svolvær
- N Trollfjord
- O Finnsnes
- P Tromsø
- Q Skjervøy

R Øksfjord
T Honningsvåg
S Hammerfest
U Kjøllefjord

The Norwegian Sea (Norwegian: Norskehavet) is a marginal sea in the North Atlantic Ocean. It is located between the North Sea (i.e. north of Scotland) and the Greenland Sea and adjoins the North Atlantic Ocean to the west and the Barents Sea to the northeast. In the southwest, it is separated from the Atlantic Ocean by a submarine ridge running between Iceland and the Faroe Islands. To the North, the Jan Mayen Ridge separates it from the Greenland Sea.

1.1 - Honningsvåg

70°58.84 N
25°58.27 E

NE Atlantic Ocean - North sea - Norwegian Sea

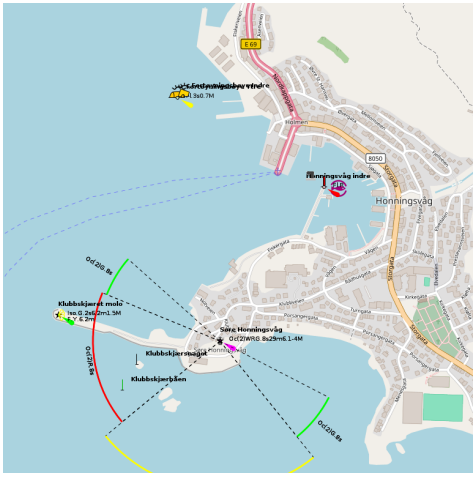

Port côtier sur l'île de Magerøya où se situe le Cap Nord, escale de la ligne Hurtigruten.

1.2 - Kjøllefjord

70°56.83 N
27°20.18 E

NE Atlantic Ocean - North sea - Norwegian Sea

Small port.

Petit port côtier, escale de la ligne Hurtigruten.

1.3 - Hammerfest

70°39.83 N
23°41.10 E

NE Atlantic Ocean - North sea - Norwegian Sea

Harbor.

Port de commerce côtier, escale de la ligne Hurtigruten.

1.4 - Øksfjord

70°13.71 N
22°21.96 E

NE Atlantic Ocean - North sea - Norwegian Sea

port situé dans le fjord du même nom, escale de la ligne Hurtigruten.

1.5 - Skjervøy

70°02.05 N
20°58.63 E

NE Atlantic Ocean - North sea - Norwegian Sea

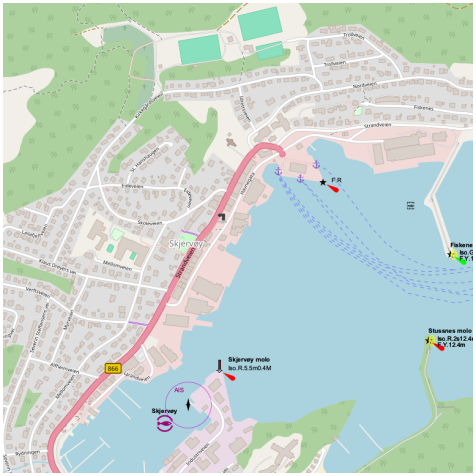

port situé sur l'île du même nom, escale de la ligne Hurtigruten.

1.6 - Tromsø

69°38.92 N
18°57.72 E

NE Atlantic Ocean - North sea - Norwegian Sea

port et principale ville du nord de la Norvège, escale de la ligne Hurtigruten.

1.7 - Finnsnes

69°13.76 N
17°58.49 E

NE Atlantic Ocean - North sea - Norwegian Sea

Small port.

Petit port côtier, escale de la ligne Hurtigruten.

1.8 - Trollfjord

68°21.79 N
14°57.70 E

NE Atlantic Ocean - North sea - Norwegian Sea - Trollfjord

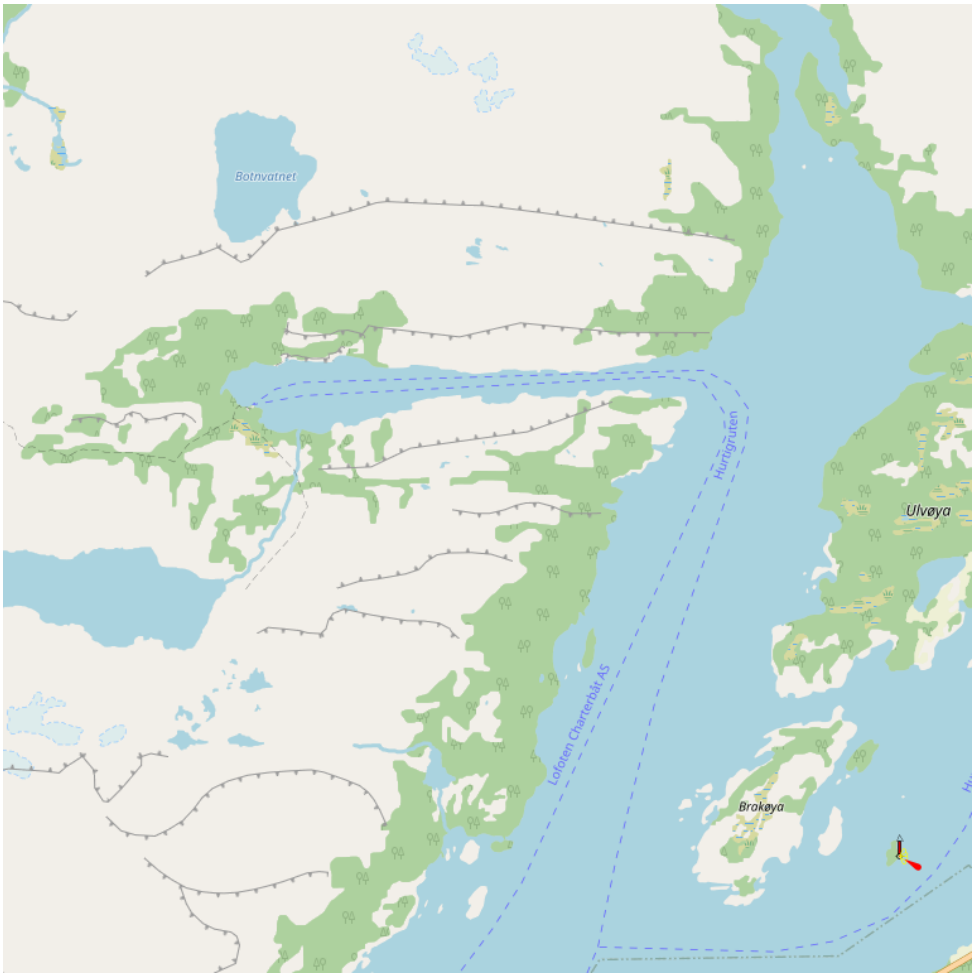

160 Trollfjord

1.9 - Svolvær

68°13.85 N
14°34.00 E

NE Atlantic Ocean - North sea - Norwegian Sea

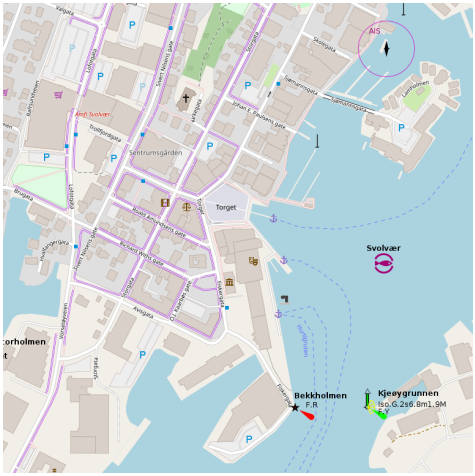

port et chef-lieu administratif des Lofoten, escale de la ligne Hurtigruten

1.10 - Reine

67°56.07 N
13°05.26 E

NE Atlantic Ocean - North sea - Norwegian Sea

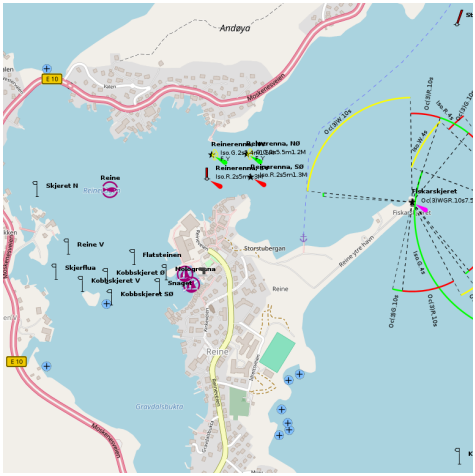

Small port.

Petit port côtier.

1.11 - Bodø

67°16.98 N
14°22.08 E

NE Atlantic Ocean - North sea - Norwegian Sea

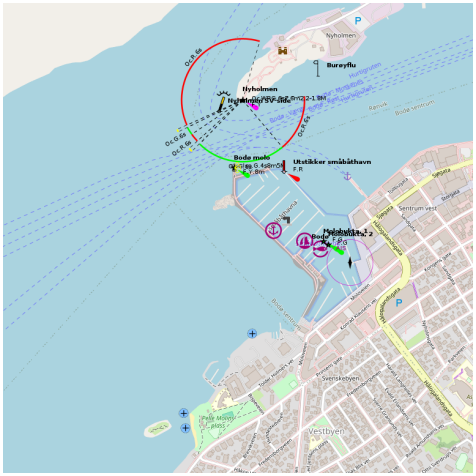

Small port protected by a breakwater.

Petit port protégé par une digue.



1.12 - Hemnesberget Marina

66°13.37 N
13°36.62 E

NE Atlantic Ocean - North sea - Norwegian Sea

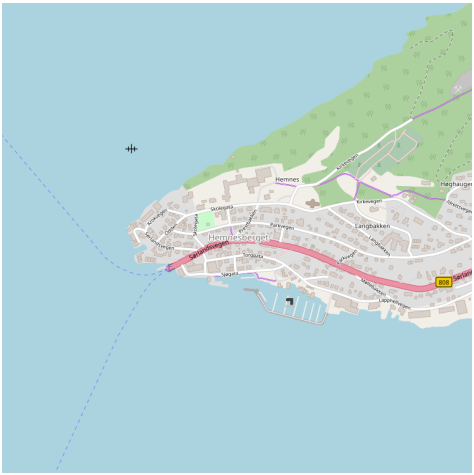
Hemnes
Hemnesberget
Langbakken
Sandnessjøen
Sjøveien
Havnevegen
Kirkevegen
Ferjevegen
Skolevegen
Havnevegen
Sjøveien
Langbakken
Leirbakken
Kirkevegen
Ferjevegen
Havnevegen
Sjøveien
Havnevegen
Leirbakken
Havnevegen
Havnevegen
Havnevegen

Sandnessjøen
Sandnessjøen
Sandnessjøen
Hurtigruten
Sandnessjøen
Sjøgata
Sjøgata
Sjøgata
Havnegata
Havnegata
Havneg

1.15 - Boytheman

63°22.27 N
8°47.70 E

NE Atlantic Ocean - North sea - Norwegian Sea

1.16 - Geiranger

62°06.24 N
7°12.21 E

NE Atlantic Ocean - North sea - Norwegian Sea

Situé tout au fond du Geirangerfjord, l'un des plus beaux de Norvège.

1.17 - Maløy

61°55.96 N
5°06.80 E

NE Atlantic Ocean - North sea - Norwegian Sea

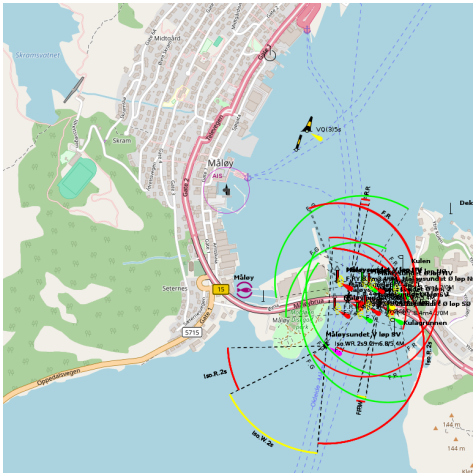

Lavanger

Port.

Port côtier, escale de la ligne Hurtigruten.

1.18 - Stabben

61°36.04 N
4°57.31 E

NE Atlantic Ocean - North sea - Norwegian Sea

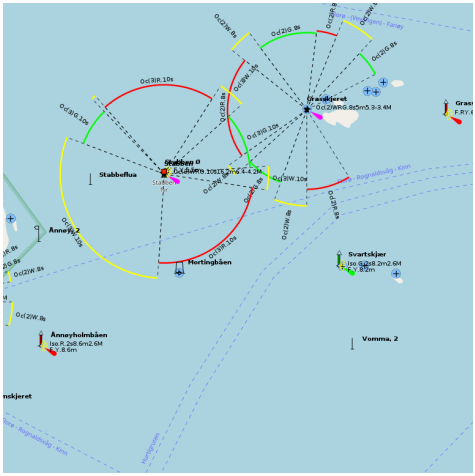

Stabben lighthouse is a leading ligthouse situated on an islet at the entrance to Florø in Flora municipality in Sogn and Fjordane.

The lighthouse was commissioned in 1867. Lighthouse is notched and stands on a high stone wall and has a low roof tower. The tower was built higher in 1905 and it was then set into a 4 order lens apparatus still in use. The lighthouse consists of the lighthouse, a boat and a landing that is tightly gathered at the small island. In 1975 the lighthouse was automated.

Stabben lighthouse is one of the most unique lighthouses in the country and the building covers almost the entire island. Because of this lighthouse is protected under the Cultural Heritage Act.

1.19 - Florø

61°36.03 N
5°01.81 E

NE Atlantic Ocean - North sea - Norwegian Sea

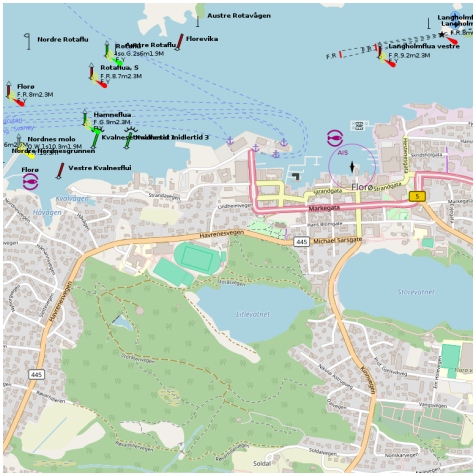

2009:09:21 13:57:48

1.20 - Ulvik

60°34.09 N
6°55.08 E

NE Atlantic Ocean - North sea - Norwegian Sea

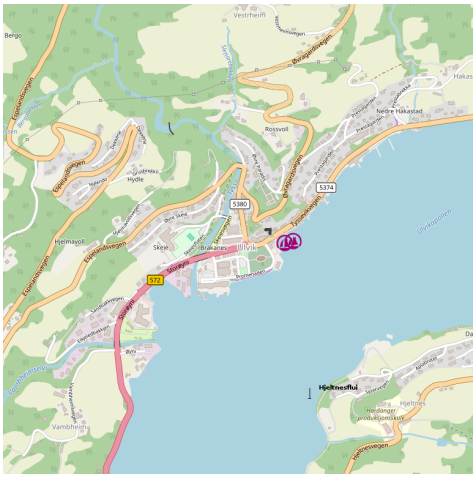

Ulvik

Ulvik is a village in the innermost part of the Hardangerfjord. The warm summers and nice nature attract tourists. Few places on the wharf for yacht or sailing boats.

Ulvik

September 2016

2 - Fuglafjordur

62°14.50 N
6°48.71 W

NE Atlantic Ocean - North sea

Small port.

Petit port côtier.

3 - Torshavn

62°00.39 N
6°46.20 W

NE Atlantic Ocean - North sea

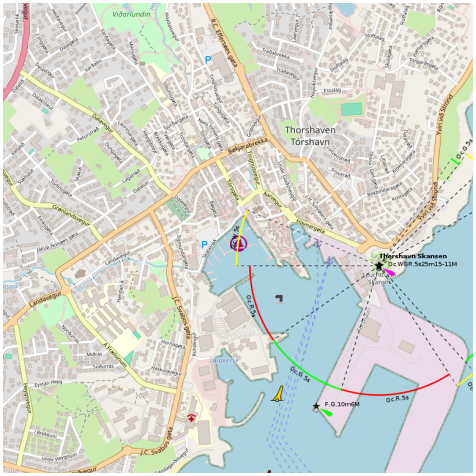
Thorshaven
Tórshavn
Tórshavn Skansen
Oc.WR.5s25m15-13M
F.G.10mM
Oc.P.5s
Oc.R.5s
Oc.R.5s
Oc.R

Vágur
Vágvegur
14
Bryggjan
Vatnsvegur
Vatnsvegur
Vatnsvegur

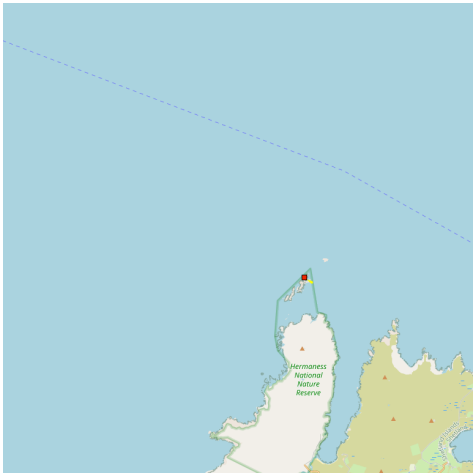

Provide here details of the site. You can put text or images.

Donnez ici des explications sur le site. Vous pouvez y mettre du texte ou des images.

6 - Arna

60°25.35 N
5°27.87 E

NE Atlantic Ocean - North sea

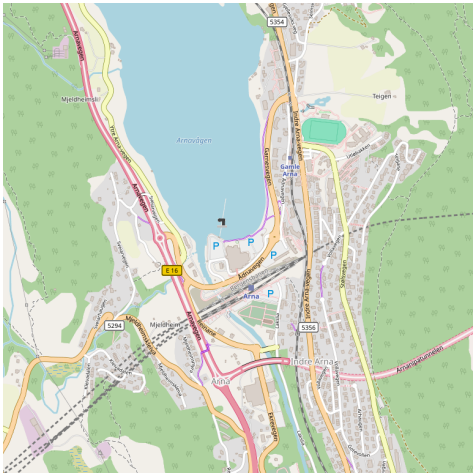

2012:08:31 11:40:34

7 - Bergen

60°23.75 N
5°19.35 E

NE Atlantic Ocean - North sea

Skuteviken
Bergenhus Festning
Festing Bergenhus
Bryggen
Fløibanen nedre stasjon
Fløibanen
Skansemyren
Marienlyst
Bergen
Bergen busstasjon
Sydnes
Nordnes
Vestlegrunnen
Vestlebukten
Byparken Kaigaten
Kong Oscars gate
Nygårdsgaten
Nygårdsparken
Sydnesplassen
Sydnesveien
Sydnesgaten
Nordnesveien
Nordnesgaten
Nordnesparken
Nordnesbakken
Nordnesplassen
Nordnesbrygga
Nordnesbroen

8 - Norheimsund

60°22.29 N
6°08.87 E

NE Atlantic Ocean - North sea

Small port.

Petit port.

9 - Scalloway Harbour

60°08.13 N
1°16.14 W

NE Atlantic Ocean - North sea

1806 242551

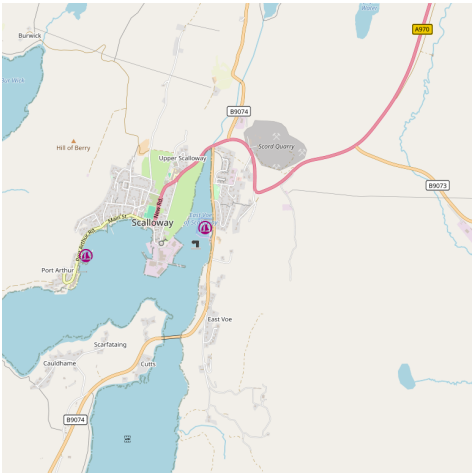

Scalloway is an important fishing harbour situated on the West side of the Shetland Isles, lying in a bight of Mainland East of the Point of the Pund (60°08.0'N, 1°18.3'W). The harbour is normally open in all weathers but movements are at the discretion of the Harbour Master and may be delayed if conditions are unsuitable.

10 - Rosendal

59°59.20 N
6°00.31 E

NE Atlantic Ocean - North sea

16, 12

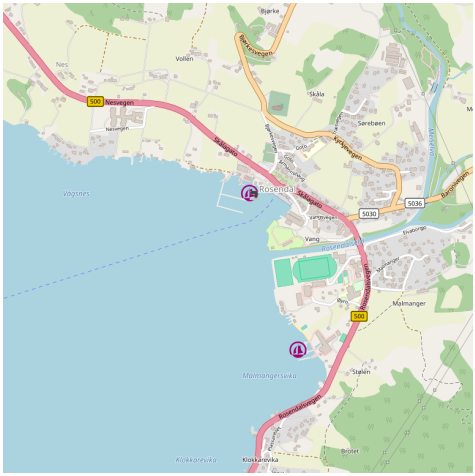

60 berths for yacht up to 110m.

11 - Kirkwall

58°59.95 N
2°58.49 W

NE Atlantic Ocean - North sea

Small port protected by a breakwater.

Petit port protégé par une digue.

12 - Solyst Yacht Harbor

58°58.52 N
5°44.49 E

NE Atlantic Ocean - North sea

Harbor protected by a breakwater.

Port de commerce protégé par une digue.

13 - Sandnes

58°51.13 N
5°44.70 E

NE Atlantic Ocean - North sea

Sandnes havn, NØ
Sandnes havn, SV
Trones
Gruehaugen
Hesevoll
Kampeplass
Gravarveien
Gravarvegen
Gravarveg
Gravarveien
Gravarveg
Gravarveg
Gravarveg

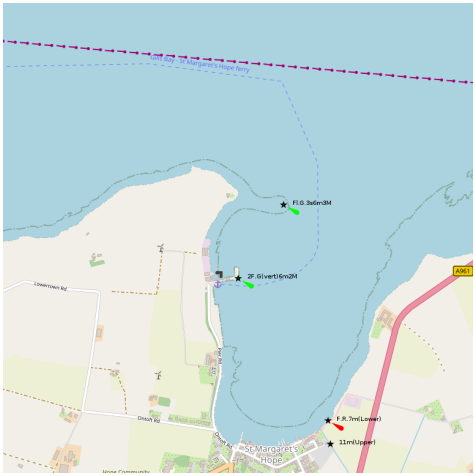

Small port.

Petit port côtier.

15 - Helmsdale Harbor

58°06.88 N
3°38.88 W

NE Atlantic Ocean - North sea

🇬🇧 Port protected by a breakwater.

🇫🇷 Port protégé par une digue.

16 - Burghead

57°42.12 N
3°29.82 W

NE Atlantic Ocean - North sea

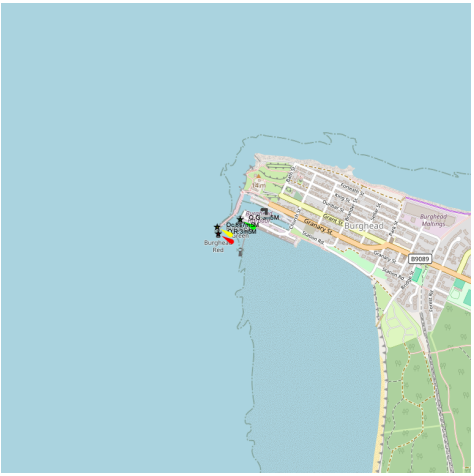

Small port.

Petit port côtier.

17 - Fraserburgh Harbor

57°41.53 N
1°59.99 W

NE Atlantic Ocean - North sea

🇬🇧 Port protected by a breakwater.

🇫🇷 Port protégé par une digue.

18 - Cromarty

57°40.98 N
4°02.29 W

NE Atlantic Ocean - North sea

Port protected by a breakwater.

Port protégé par une digue.

19 - Buckie Harbor

57°40.81 N
2°57.45 W

NE Atlantic Ocean - North sea

Iso W 2s
Iso W 2s
Iso W 2s
Iso W 2s
Iso W 2s
Buckie
Buckie High School
Millbank Primary School
Lintzee Gordon Park
Cummingstown
Cummingstown Cemetery
Portnancon
Portnancon Cemetery
Yardie
Newtown
Cullen Bay
Cullen Bay Cemetery
Cullen Bay Golf Course
Cullen Golf Course
Cullen Golf Course Cemetery
Cullen Golf Course Pitch & Putt
Cullen Golf Course Tennis Courts
Cullen Golf Course Bowling Green
Cullen Golf Course Pavilion
Cullen Golf Course Car Park

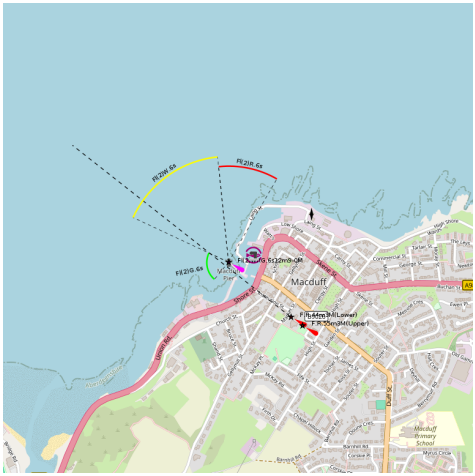

Small port protected by a breakwater.

Petit port protégé par une digue.

21 - Peterhead

57°29.71 N
1°47.45 W

NE Atlantic Ocean - North sea

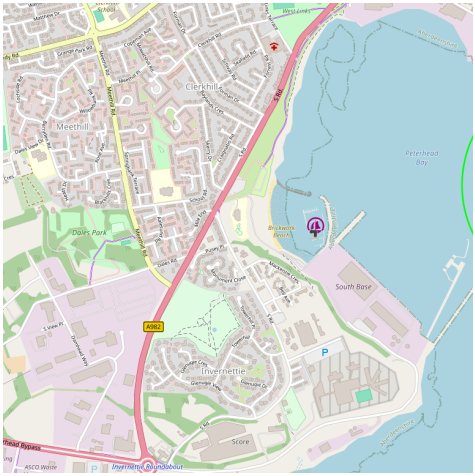

Port protected by a breakwater.

Port protégé par une digue.

22 - Lodbjerg - DK

56°49.40 N
8°15.76 E

NE Atlantic Ocean - North sea

Lodbjerg Fyrtårn - DK

Lodbjerg Fyr

Lodbjerg fyr blev bygget i 1883. Det er opført af svensk granit og er 35 m. højt. Det er ligesom Hanstholm Fyr (bygget 1843) et såkaldt anduvningsfyr der vejleder skibene på det åbne hav. Lyset fra fyret kan i klart vejr ses 35 km. ud over havet, og det kan også ses på lang afstand fra land.

Af: Holger Novotny Thomsen

23 - Bovbjerg - DK

56°30.79 N
8°07.18 E

NE Atlantic Ocean - North sea

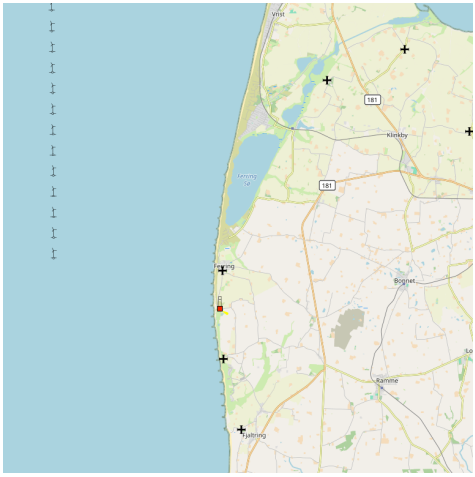

Bovbjerg

Bovbjerg Lighthouse
Lemvig

A bit gloomy is the 24 meter high Bovbjerg right out to the West Coast in Ferring parish. It is a significant clay hill that shoots out into the sea at this point. In 1876-77 they constructed a lighthouse on this place where many shipwreks had occurred. A concrete foundation crashes in 2,5 meters depth, and this included a pedestal and foot-cornice on which the 26 meter high, relatively wide tower is built. The tower stands today with a beautiful red ocher color.
By: Holger Novotny Thomsen

24 - Ringkobing

56°05.17 N
8°14.37 E

NE Atlantic Ocean - North sea

Small port protected by a breakwater.

Petit port protégé par une digue.

25 - Lyngvig - DK

56°02.98 N
8°06.22 E

NE Atlantic Ocean - North sea

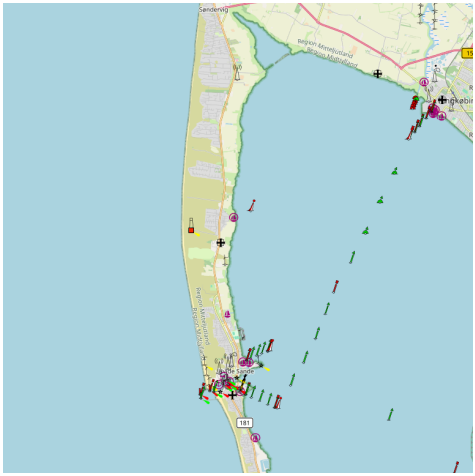

Lyngvig

Lyngvig Lighthouse

Hvide Sande

This 38 meters tall and slim lighthouse was built in 1906 at Holmlands Klint to fill the more 100 km large "gab" between Bovbjerg lighthouse and Blåvandshuk lighthouse. It is built on a concrete foundation, while the tower is built of brick and concrete/kvadre. The tower was plastered and then whitewashed white.

By: Holger Novotny Thomsen

26 - Dunbar

56°00.29 N
2°30.74 W

NE Atlantic Ocean - North sea

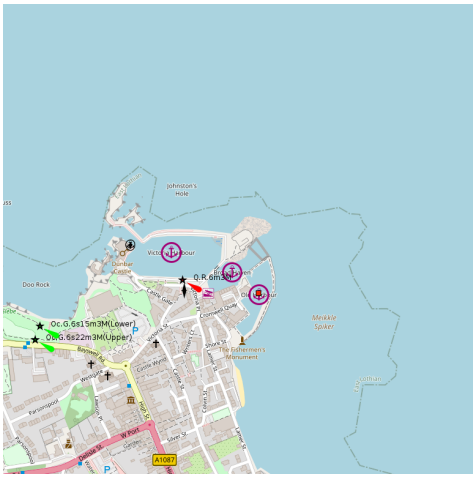

27 - Granton

55°59.07 N
3°13.19 W

NE Atlantic Ocean - North sea

Small port protected by a breakwater.

Petit port protégé par une digue.

28 - Blåvandshuk - DK

55°33.42 N
8°04.86 E

NE Atlantic Ocean - North sea

Blåvandshuk

Blåvandshuk Lighthouse

Lighthouse by Blåvandshuk was built in 1899-1900, since it replaced a wooden beacon which was established in 1888. The foundation, which is made of concrete, is 4 meters down into a drifting sand dunes, and this is a socket on the 2 switches built of granite stone. The tower, which is 39 meters high, built of reinforced concrete, while the doors and windows are used pitch pine. Blåvandshuk lighthouse is built to the same drawings as Keldsnor lighthouse on Langeland of lighthouse-engineer H.V. Ravn.

By: Holger Novotny Thomsen

29 - Amble Marina

55°20.16 N
1°35.07 W

NE Atlantic Ocean - North sea

Small port .

Petit port .

30 - Blyth

55°07.16 N
1°29.71 W

NE Atlantic Ocean - North sea

Blyth
B1328
B1329
B1327
Waterloo Rd
Cowpen Rd
Bridge St
Plessey Rd
Croft Park
Crofton
Blyth Cricket and Rugby Club
A193
Beaconsfield St
Cambridge St
Cowpen Rd
Bath Lane
Bath Terr
Bath Rd
Seaton Rd
Seaton Cres
Seaton Ave
Seaton Sq
Seaton Mews
Seaton Mews
Seaton Rd
Seaton Ave
Seaton Sq

31 - Tyne

55°00.78 N
1°23.92 W

NE Atlantic Ocean - North sea

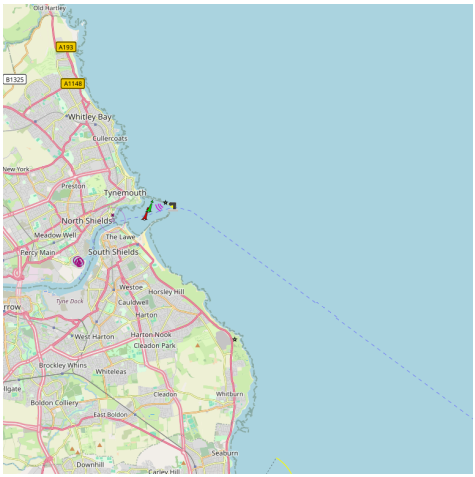

32 - Sunderland marina

54°55.13 N
1°22.04 W

NE Atlantic Ocean - North sea

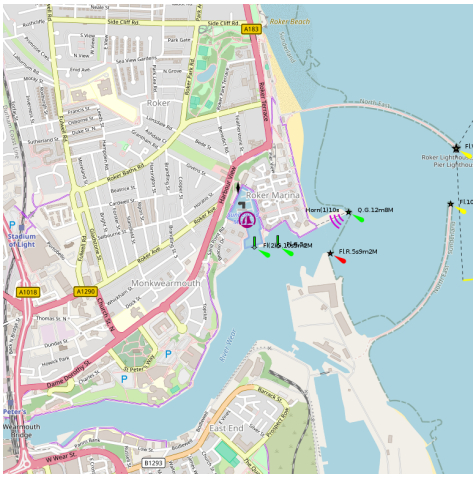

Harbor.

Port.

33 - Seaham

54°50.15 N
1°19.59 W

NE Atlantic Ocean - North sea

Port.

Port.

34 - Hartlepool Marina

54°41.48 N
1°12.02 W

NE Atlantic Ocean - North sea

Port.

Port.

35 - Whitby

54°28.98 N
0°36.66 W

NE Atlantic Ocean - North sea

🇬🇧 Port protected by a breakwater.

🇫🇷 Port protégé par une digue.

36 - Scarborough

54°16.98 N
0°23.36 W

NE Atlantic Ocean - North sea

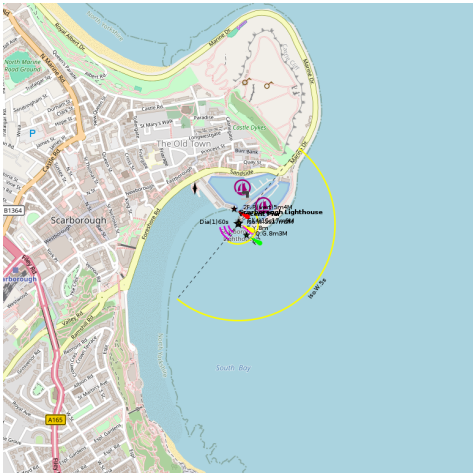

Small port protected by a breakwater.

Petit port protégé par une digue.

37 - Busum

54°07.50 N
8°51.71 E

NE Atlantic Ocean - North sea

Büsum
Iso WR 6s22m19M
Leuchtfeuer
Pagel Büsum
Iso W 6s
Iso W 6s
Iso WR 6s
Iso WR 6s
Iso WR

Small port protected by a breakwater.

Petit port protégé par une digue.

39 - Alte Weser

53°51.79 N
8°07.64 E

NE Atlantic Ocean - North sea

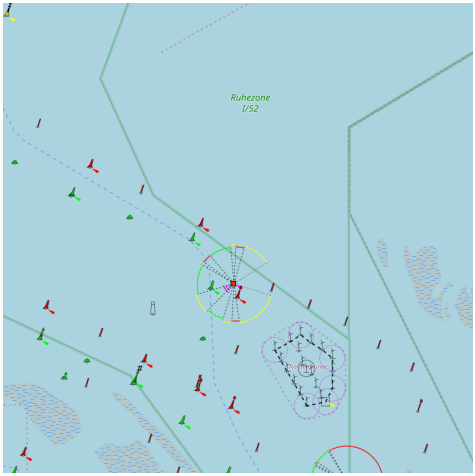

2006-05-03°

The Alte Weser Lighthouse is located offshore from the estuary mouth of the river Weser in the German Bay.

40 - Leeds ls9

53°48.39 N
1°30.68 W

NE Atlantic Ocean - North sea

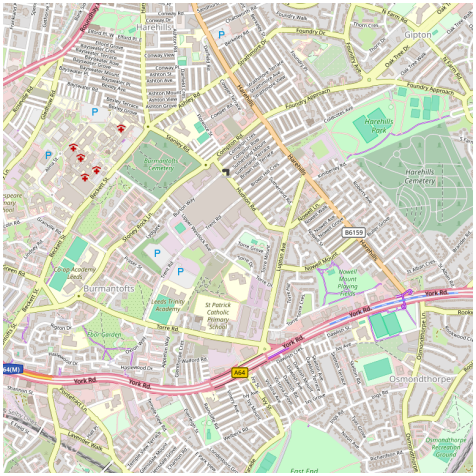
Harehills
Gipton
Burmantofts
Osmondthorpe
B6159
A64
York Rd
Harehills Park
Harehills Cemetery
St Patrick Catholic Primary School
Leeds Trinity Academy
Eco-Gender
Cross Academy Leeds
Lower Mount Pilling Flats
Upper Mount Pilling Flats
Osmondthorpe Belvedere Council
Eastern Ring Road
Gipton Ring Road
Harehills Ring Road
Foundry Ln
Foundry Mount
Foundry Pk
Foundry Terrace
Foundry Walk
Foundry Way
Oak Tree Dr
Oak Tree Ln
Thorncliffe
Cross Gipton Ln
Cross Gipton Ln Mount
Cross Gipton Ln Terrace
Cross Gipton Ln Walk
Cross Gipton Ln Way
Cross Gipton Ln Wood
Gipton Ring Road
Gipton Wood Ln
Gipton Wood Mount
Gipton Wood Pl
Gipton Wood Rd
Gipton Wood Terrace
Gipton Wood Walk
Gipton Wood Way
Gipton Wood Wood
Harehills Ln
Harehills Mount
Harehills Pl
Harehills Rd
Harehills Terrace
Harehills Walk
Harehills Way
Harehills Wood
Harehills Park Mount
Harehills Park Pl
Harehills Park Rd
Harehills Park Terrace
Harehills Park Walk
Harehills Park Way
Harehills Park Wood
Harehills Pk
Harehills Terrace
Harehills Walk
Harehills Way
Harehills Wood
Harehills Cemetery Mount
Harehills Cemetery Pl
Harehills Cemetery Rd
Harehills Cemetery Terrace
Harehills Cemetery Walk
Harehills Cemetery Way
Harehills Cemetery Wood
Harehills Cemetery Yard
Harehills Cemetery Yard Mount
Harehills Cemetery Yard Pl
Harehills Cemetery Yard Rd
Harehills Cemetery Yard Terrace
Harehills Cemetery Yard Walk
Harehills Cemetery Yard Way
Harehills Cemetery Yard Wood
Harehills Cemetery Yard Yard
Harehills Cemetery Yard Yard Mount
Harehills Cemetery Yard Yard Pl
Harehills Cemetery Yard Yard Rd
Harehills Cemetery Yard Yard Terrace
Harehills Cemetery Yard Yard Walk
Harehills Cemetery Yard Yard Way
Harehills Cemetery Yard Yard Wood
Harehills Cemetery Yard Yard Yard
Harehills Cemetery Yard Yard Yard Mount
Harehills Cemetery Yard Yard Yard Pl
Harehills Cemetery Yard Yard Yard Rd
Harehills Cemetery Yard Yard Yard Terrace
Harehills Cemetery Yard Yard Yard Walk
Harehills Cemetery Yard Yard Yard Way
Harehills Cemetery Yard Yard Yard Wood
Harehills Cemetery Yard Yard Yard Yard
Harehills Cemetery Yard Yard Yard Yard Mount
Harehills Cemetery Yard Yard Yard Yard Pl
Harehills Cemetery Yard Yard Yard Yard Rd
Harehills Cemetery Yard Yard Yard Yard Terrace
Harehills Cemetery Yard Yard Yard Yard Walk
Harehills Cemetery Yard Yard Yard Yard Way
Harehills Cemetery Yard Yard Yard Yard Wood
Harehills Cemetery Yard Yard Yard Yard Yard
Harehills Cemetery Yard Yard Yard Yard Yard Mount
Harehills Cemetery Yard Yard Yard Yard Yard Pl
Harehills Cemetery Yard Yard Yard Yard Yard Rd
Harehills Cemetery Yard Yard Yard Yard Yard Terrace
Harehills Cemetery Yard Yard Yard Yard Yard Walk
Harehills Cemetery Yard Yard Yard Yard Yard Way
Harehills Cemetery Yard Yard Yard Yard Yard Wood
Harehills Cemetery Yard Yard Yard Yard Yard Yard
Harehills Cemetery Yard Yard Yard Yard Yard Yard Mount
Harehills Cemetery Yard Yard Yard Yard Yard Yard Pl
Harehills Cemetery Yard Yard Yard Yard Yard Yard Rd
Harehills Cemetery Yard Yard Yard Yard Yard Yard Terrace
Harehills Cemetery Yard Yard Yard Yard Yard Yard Walk
Harehills Cemetery Yard Yard Yard Yard Yard Yard Way
Harehills Cemetery Yard Yard Yard Yard Yard Yard Wood
Harehills Cemetery Yard Yard Yard Yard Yard Yard Yard
Harehills Cemetery Yard Yard Yard Yard Yard Yard Yard Mount
Harehills Cemetery Yard Yard Yard Yard Yard Yard Yard Pl
Harehills Cemetery Yard Yard Yard Yard Yard Yard Yard Rd
Harehills Cemetery Yard Yard Yard Yard Yard Yard Yard Terrace
Harehills Cemetery Yard Yard Yard Yard Yard Yard Yard Walk
Harehills Cemetery Yard Yard Yard Yard Yard Yard Yard Way
Harehills Cemetery Yard Yard Yard Yard Yard Yard Yard Wood
Harehills Cemetery Yard Yard Yard Yard Yard Yard Yard Yard
Harehills Cemetery Yard Yard Yard Yard Yard Yard Yard Yard Mount
Harehills Cemetery Yard Yard Yard Yard Yard Yard Yard Yard Pl
Harehills Cemetery Yard Yard Yard Yard Yard Yard Yard Yard Rd
Harehills Cemetery Yard Yard Yard Yard Yard Yard Yard Yard Terrace
Harehills Cemetery Yard Yard Yard Yard Yard Yard Yard Yard Walk
Harehills Cemetery Yard Yard Yard Yard Yard Yard Yard Yard Way
Harehills Cemetery Yard Yard Yard Yard Yard Yard Yard Yard Wood
Harehills Cemetery Yard Yard Yard Yard Yard Yard Yard Yard Yard
Harehills Cemetery Yard Yard Yard Yard Yard Yard Yard Yard Yard Mount
Harehills Cemetery Yard Yard Yard Yard Yard Yard Yard Yard Yard Pl
Harehills Cemetery Yard Yard Yard Yard Yard Yard Yard Yard Yard Rd
Harehills Cemetery Yard Yard Yard Yard Yard Yard Yard Yard Yard Terrace
Harehills Cemetery Yard Yard Yard Yard Yard Yard Yard Yard Yard Walk
Harehills Cemetery Yard Yard Yard Yard Yard Yard Yard Yard Yard Way
Harehills Cemetery Yard Yard Yard Yard Yard Yard Yard Yard Yard Wood
Harehills Cemetery Yard Yard Yard Yard Yard Yard Yard Yard Yard Yard
Harehills Cemetery Yard Yard Yard Yard Yard Yard Yard Yard Yard Yard Mount
Harehills Cemetery Yard Yard Yard Yard Yard Yard Yard Yard Yard Yard Pl
Harehills Cemetery Yard Yard Yard Yard Yard Yard Yard Yard Yard Yard Rd
Harehills Cemetery Yard Yard Yard Yard Yard Yard Yard Yard Yard Yard Terrace
Harehills Cemetery Yard Yard Yard Yard Yard Yard Yard Yard Yard Yard Walk
Harehills Cemetery Yard Yard Yard Yard Yard Yard Yard Yard Yard Yard Way
Harehills Cemetery Yard Yard Yard Yard Yard Yard Yard Yard Yard Yard Wood
Harehills Cemetery Yard Yard Yard Yard Yard Yard Yard Yard Yard Yard Yard
Harehills Cemetery Yard Yard Yard Yard Yard Yard Yard Yard Yard Yard Yard Mount
Harehills Cemetery Yard Yard Yard Yard Yard Yard Yard Yard Yard Yard Yard Pl
Harehills Cemetery Yard Yard Yard Yard Yard Yard Yard Yard Yard Yard Yard Rd
Harehills Cemetery Yard Yard Yard Yard Yard Yard Yard Yard Yard Yard Yard Terrace
Harehills Cemetery Yard Yard Yard Yard Yard Yard Yard Yard Yard Yard Yard Walk
Harehills Cemetery Yard Yard Yard Yard Yard Yard Yard Yard Yard Yard Yard Way
Harehills Cemetery Yard Yard Yard Yard Yard Yard Yard Yard Yard Yard Yard Wood
Harehills Cemetery Yard Yard Yard Yard Yard Yard Yard Yard Yard Yard Yard Yard
Harehills Cemetery Yard Yard Yard Yard Yard Yard Yard Yard Yard Yard Yard Yard Mount
Harehills Cemetery Yard Yard Yard Yard Yard Yard Yard Yard Yard Yard Yard Yard Pl
Harehills Cemetery Yard Yard Yard Yard Yard Yard Yard Yard Yard Yard Yard Yard Rd
Harehills Cemetery Yard Yard Yard Yard Yard Yard Yard Yard Yard Yard Yard Yard Terrace
Harehills Cemetery Yard Yard Yard Yard Yard Yard Yard Yard Yard Yard Yard Yard Walk
Harehills Cemetery Yard Yard Yard Yard Yard Yard Yard Yard Yard Yard Yard Yard Way
Harehills Cemetery Yard Yard Yard Yard Yard Yard Yard Yard Yard Yard Yard Yard Wood
Harehills Cemetery Yard Yard Yard Yard Yard Yard Yard Yard Yard Yard Yard Yard Yard
Harehills Cemetery Yard Yard Yard Yard Yard Yard Yard Yard Yard Yard Yard Yard Yard Mount
Harehills Cemetery Yard Yard Yard Yard Yard Yard Yard Yard Yard Yard Yard Yard Yard Pl
Harehills Cemetery Yard Yard Yard Yard Yard Yard Yard Yard Yard Yard Yard Yard Yard Rd
Harehills Cemetery Yard Yard Yard Yard Yard Yard Yard Yard Yard Yard Yard Yard Yard Terrace
Harehills Cemetery Yard Yard Yard Yard Yard Yard Yard Yard Yard Yard Yard Yard Yard Walk
Harehills Cemetery Yard Yard Yard Yard Yard Yard Yard Yard Yard Yard Yard Yard Yard Way
Harehills Cemetery Yard Yard Yard Yard Yard Yard Yard Yard Yard Yard Yard Yard Yard Wood
Harehills Cemetery Yard Yard Yard Yard Yard Yard Yard Yard Yard Yard Yard Yard Yard Yard
Harehills Cemetery Yard Yard Yard Yard Yard Yard Yard Yard Yard Yard Yard Yard Yard Yard Mount
Harehills Cemetery Yard Yard Yard Yard Yard Yard Yard Yard Yard Yard Yard Yard Yard Yard Pl
Harehills Cemetery Yard Yard Yard Yard Yard Yard Yard Yard Yard Yard Yard Yard Yard Yard Rd
Harehills Cemetery Yard Yard Yard Yard Yard Yard Yard Yard Yard Yard Yard Yard Yard Yard Terrace
Harehills Cemetery Yard Yard Yard Yard Yard Yard Yard Yard Yard Yard Yard Yard Yard Yard Walk
Harehills Cemetery Yard Yard Yard Yard Yard Yard Yard Yard Yard Yard Yard Yard Yard Yard Way
Harehills Cemetery Yard Yard Yard Yard Yard Yard Yard Yard Yard Yard Yard Yard Yard Yard Wood
Harehills Cemetery Yard Yard Yard Yard Yard Yard Yard Yard Yard Yard Yard Yard Yard Yard Yard
Harehills Cemetery Yard Yard Yard Yard Yard Yard Yard Yard Yard Yard Yard Yard Yard Yard Yard Mount
Harehills Cemetery Yard Yard Yard Yard Yard Yard Yard Yard Yard Yard Yard Yard Yard Yard Yard Pl
Harehills Cemetery Yard Yard Yard Yard Yard Yard Yard Yard Yard Yard Yard Yard Yard Yard Yard Rd
Harehills Cemetery Yard Yard Yard Yard Yard Yard Yard Yard Yard Yard Yard Yard Yard Yard Yard Terrace
Harehills Cemetery Yard Yard Yard Yard Yard Yard Yard Yard Yard Yard Yard Yard Yard Yard Yard Walk
Harehills Cemetery Yard Yard Yard Yard Yard Yard Yard Yard Yard Yard Yard Yard Yard Yard Yard Way
Harehills Cemetery Yard Yard Yard Yard Yard Yard Yard Yard Yard Yard Yard Yard Yard Yard Yard Wood
Harehills Cemetery Yard Yard Yard Yard Yard Yard Yard Yard Yard Yard Yard Yard Yard Yard Yard Yard
Harehills Cemetery Yard Yard Yard Yard Yard Yard Yard Yard Yard Yard Yard Yard Yard Yard Yard Yard Mount
Harehills Cemetery Yard Yard Yard Yard Yard Yard Yard Yard Yard Yard Yard Yard Yard Yard Yard Yard Pl
Harehills Cemetery Yard Yard Yard Yard Yard Yard Yard Yard Yard Yard Yard Yard Yard Yard Yard Yard Rd
Harehills Cemetery Yard Yard Yard Yard Yard Yard Yard Yard Yard Yard Yard Yard Yard Yard Yard Yard Terrace
Harehills Cemetery Yard Yard Yard Yard Yard Yard Yard Yard Yard Yard Yard Yard Yard Yard Yard Yard Walk
Harehills Cemetery Yard Yard Yard Yard Yard Yard Yard Yard Yard Yard Yard Yard Yard Yard Yard Yard Way
Harehills Cemetery Yard Yard Yard Yard Yard Yard Yard Yard Yard Yard Yard Yard Yard Yard Yard Yard Wood
Harehills Cemetery Yard Yard Yard Yard Yard Yard Yard Yard Yard Yard Yard Yard Yard Yard Yard Yard Yard
Harehills Cemetery Yard Yard Yard Yard Yard Yard Yard Yard Yard Yard Yard Yard Yard Yard Yard Yard Yard Mount
Harehills Cemetery Yard Yard Yard Yard Yard Yard Yard Yard Yard Yard Yard Yard Yard Yard Yard Yard Yard Pl
Harehills Cemetery Yard Yard Yard Yard Yard Yard Yard Yard Yard Yard Yard Yard Yard Yard Yard Yard Yard Rd
Harehills Cemetery Yard Yard Yard Yard Yard Yard Yard Yard Yard Yard Yard Yard Yard Yard Yard Yard Yard Terrace
Harehills Cemetery Yard Yard Yard Yard Yard Yard Yard Yard Yard Yard Yard Yard Yard Yard Yard Yard Yard Walk
Harehills Cemetery Yard Yard Yard Yard Yard Yard Yard Yard Yard Yard Yard Yard Yard Yard Yard Yard Yard Way
Harehills Cemetery Yard Yard Yard Yard Yard Yard Yard Yard Yard Yard Yard Yard Yard Yard Yard Yard Yard Wood
Harehills Cemetery Yard Yard Yard Yard Yard Yard Yard Yard Yard Yard Yard Yard Yard Yard Yard Yard Yard Yard
Harehills Cemetery Yard Yard Yard Yard Yard Yard Yard Yard Yard Yard Yard Yard Yard Yard Yard Yard Yard Yard Mount
Harehills Cemetery Yard Yard Yard Yard Yard Yard Yard Yard Yard Yard Yard Yard Yard Yard Yard Yard Yard Yard Pl
Harehills Cemetery Yard Yard Yard Yard Yard Yard Yard Yard Yard Yard Yard Yard Yard Yard Yard Yard Yard Yard Rd
Harehills Cemetery Yard Yard Yard Yard Yard Yard Yard Yard Yard Yard Yard Yard Yard Yard Yard Yard Yard Yard Terrace
Harehills Cemetery Yard Yard Yard Yard Yard Yard Yard Yard Yard Yard Yard Yard Yard Yard Yard Yard Yard Yard Walk
Harehills Cemetery Yard Yard Yard Yard Yard Yard Yard Yard Yard Yard Yard Yard Yard Yard Yard Yard Yard Yard Way
Harehills Cemetery Yard Yard Yard Yard Yard Yard Yard Yard Yard Yard Yard Yard Yard Yard Yard Yard Yard Yard Wood
Harehills Cemetery Yard Yard Yard Yard Yard Yard Yard Yard Yard Yard Yard Yard Yard Yard Yard Yard Yard Yard Yard
Harehills Cemetery Yard Yard Yard Yard Yard Yard Yard Yard Yard Yard Yard Yard Yard Yard Yard Yard Yard Yard Yard Mount
Harehills Cemetery Yard Yard Yard Yard Yard Yard Yard Yard Yard Yard Yard Yard Yard Yard Yard Yard Yard Yard Yard Pl
Harehills Cemetery Yard Yard Yard Yard Yard Yard Yard Yard Yard Yard Yard Yard Yard Yard Yard Yard Yard Yard Yard Rd
Harehills Cemetery Yard Yard Yard Yard Yard Yard Yard Yard Yard Yard Yard Yard Yard Yard Yard Yard Yard Yard Yard Terrace
Harehills Cemetery Yard Yard Yard Yard Yard Yard Yard Yard Yard Yard Yard Yard Yard Yard Yard Yard Yard Yard Yard Walk
Harehills Cemetery Yard Yard Yard Yard Yard Yard Yard Yard Yard Yard Yard Yard Yard Yard Yard Yard Yard Yard Yard Way
Harehills Cemetery Yard Yard Yard Yard Yard Yard Yard Yard Yard Yard Yard Yard Yard Yard Yard Yard Yard Yard Yard Wood
Harehills Cemetery Yard Yard Yard Yard Yard Yard Yard Yard Yard Yard Yard Yard Yard Yard Yard Yard Yard Yard Yard Yard
Harehills Cemetery Yard Yard Yard Yard Yard Yard Yard Yard Yard Yard Yard Yard Yard Yard Yard Yard Yard Yard Yard Yard Mount
Harehills Cemetery Yard Yard Yard Yard Yard Yard Yard Yard Yard Yard Yard Yard Yard Yard Yard Yard Yard Yard Yard Yard Pl
Harehills Cemetery Yard Yard Yard Yard Yard Yard Yard Yard Yard Yard Yard Yard Yard Yard Yard Yard Yard Yard Yard Yard Rd
Harehills Cemetery Yard Yard Yard Yard Yard Yard Yard Yard Yard Yard Yard Yard Yard Yard Yard Yard Yard Yard Yard Yard Terrace
Harehills Cemetery Yard Yard Yard Yard Yard Yard Yard Yard Yard Yard Yard Yard Yard Yard Yard Yard Yard Yard Yard Yard Walk
Harehills Cemetery Yard Yard Yard Yard Yard Yard Yard Yard Yard Yard Yard Yard Yard Yard Yard Yard Yard Yard Yard Yard Way
Harehills Cemetery Yard Yard Yard Yard Yard Yard Yard Yard Yard Yard Yard Yard Yard Yard Yard Yard Yard Yard Yard Yard Wood
Harehills Cemetery Yard Yard Yard Yard Yard Yard Yard Yard Yard Yard Yard Yard Yard Yard Yard Yard Yard Yard Yard Yard Yard
Harehills Cemetery Yard Yard Yard Yard Yard Yard Yard Yard Yard Yard Yard Yard Yard Yard Yard Yard Yard Yard Yard Yard Yard Mount
Harehills Cemetery Yard Yard Yard Yard Yard Yard Yard Yard Yard Yard Yard Yard Yard Yard Yard Yard Yard Yard Yard Yard Yard Pl
Harehills Cemetery Yard Yard Yard Yard Yard Yard Yard Yard Yard Yard Yard Yard Yard Yard Yard Yard Yard Yard Yard Yard Yard Rd
Harehills Cemetery Yard Yard Yard Yard Yard Yard Yard Yard Yard Yard Yard Yard Yard Yard Yard Yard Yard Yard Yard Yard Yard Terrace
Harehills Cemetery Yard Yard Yard Yard Yard Yard Yard Yard Yard Yard Yard Yard Yard Yard Yard Yard Yard Yard Yard Yard Yard Walk
Harehills Cemetery Yard Yard Yard Yard Yard Yard Yard Yard Yard Yard Yard Yard Yard Yard Yard Yard Yard Yard Yard Yard Yard Way
Harehills Cemetery Yard Yard Yard Yard Yard Yard Yard Yard Yard Yard Yard Yard Yard Yard Yard Yard Yard Yard Yard Yard Yard Wood
Harehills Cemetery Yard Yard Yard Yard Yard Yard Yard Yard Yard Yard Yard Yard Yard Yard Yard Yard Yard Yard Yard Yard Yard Yard
Harehills Cemetery Yard Yard Yard Yard Yard Yard Yard Yard Yard Yard Yard Yard Yard Yard Yard Yard Yard Yard Yard Yard Yard Yard Mount
Harehills Cemetery Yard Yard Yard Yard Yard Yard Yard Yard Yard Yard Yard Yard Yard Yard Yard Yard Yard Yard Yard Yard Yard Yard Pl
Harehills Cemetery Yard Yard Yard Yard Yard Yard Yard Yard Yard Yard Yard Yard Yard Yard Yard Yard Yard Yard Yard Yard Yard Yard Rd
Harehills Cemetery Yard Yard Yard Yard Yard Yard Yard Yard Yard Yard Yard Yard Yard Yard Yard Yard Yard Yard Yard Yard Yard Yard Terrace
Harehills Cemetery Yard Yard Yard Yard Yard Yard Yard Yard Yard Yard Yard Yard Yard Yard Yard Yard Yard Yard Yard Yard Yard Yard Walk
Harehills Cemetery Yard Yard Yard Yard Yard Yard Yard Yard Yard Yard Yard Yard Yard Yard Yard Yard Yard Yard Yard Yard Yard Yard Way
Harehills Cemetery Yard Yard Yard Yard Yard Yard Yard Yard Yard Yard Yard Yard Yard Yard Yard Yard Yard Yard Yard Yard Yard Yard Wood
Harehills Cemetery Yard Yard Yard Yard Yard Yard Yard Yard Yard Yard Yard Yard Yard Yard Yard Yard Yard Yard Yard Yard Yard Yard Yard
Harehills Cemetery Yard Yard Yard Yard Yard Yard Yard Yard Yard Yard Yard Yard Yard Yard Yard Yard Yard Yard Yard Yard Yard Yard Yard Mount
Harehills Cemetery Yard Yard Yard Yard Yard Yard Yard Yard Yard Yard Yard Yard Yard Yard Yard Yard Yard Yard Yard Yard Yard Yard Yard Pl
Harehills Cemetery Yard Yard Yard Yard Yard Yard Yard Yard Yard Yard Yard Yard Yard Yard Yard Yard Yard Yard Yard Yard Yard Yard Yard Rd
Harehills Cemetery Yard Yard Yard Yard Yard Yard Yard Yard Yard Yard Yard Yard Yard Yard Yard Yard Yard Yard Yard Yard Yard Yard Yard Terrace
Harehills Cemetery Yard Yard Yard Yard Yard Yard Yard Yard Yard Yard Yard Yard Yard Yard Yard Yard Yard Yard Yard Yard Yard Yard Yard Walk
Harehills Cemetery Yard Yard Yard Yard Yard Yard Yard Yard Yard Yard Yard Yard Yard Yard Yard Yard Yard Yard Yard Yard Yard Yard Yard Way
Harehills Cemetery Yard Yard Yard Yard Yard Yard Yard Yard Yard Yard Yard Yard Yard Yard Yard Yard Yard Yard Yard Yard Yard Yard Yard Wood
Harehills Cemetery Yard Yard Yard Yard Yard Yard Yard Yard Yard Yard Yard Yard Yard Yard Yard Yard Yard Yard Yard Yard Yard Yard Yard Yard
Harehills Cemetery Yard Yard Yard Yard Yard Yard Yard Yard Yard Yard Yard Yard Yard Yard Yard Yard Yard Yard Yard Yard Yard Yard Yard Yard Mount
Harehills Cemetery Yard Yard Yard Yard Yard Yard Yard Yard Yard Yard Yard Yard Yard Yard Yard Yard Yard Yard Yard Yard Yard Yard Yard Yard Pl
Harehills Cemetery Yard Yard Yard Yard Yard Yard Yard Yard Yard Yard Yard Yard Yard Yard Yard Yard Yard Yard Yard Yard Yard Yard Yard Yard Rd
Harehills Cemetery Yard Yard Yard Yard Yard Yard Yard Yard Yard Yard Yard Yard Yard Yard Yard Yard Yard Yard Yard Yard Yard Yard Yard Yard Terrace
Harehills Cemetery Yard Yard Yard Yard Yard Yard Yard Yard Yard Yard Yard Yard Yard Yard Yard Yard Yard Yard Yard Yard Yard Yard Yard Yard Walk
Harehills Cemetery Yard Yard Yard Yard Yard Yard Yard Yard Yard Yard Yard Yard Yard Yard Yard Yard Yard Yard Yard Yard Yard Yard Yard Yard Way
Harehills Cemetery Yard Yard Yard Yard Yard Yard Yard Yard Yard Yard Yard Yard Yard Yard Yard Yard Yard Yard Yard Yard Yard Yard Yard Yard Wood
Harehills Cemetery Yard Yard Yard Yard Yard Yard Yard Yard Yard Yard Yard Yard Yard Yard Yard Yard Yard Yard Yard Yard Yard Yard Yard Yard Yard
Harehills Cemetery Yard Yard Yard Yard Yard Yard Yard Yard Yard Yard Yard Yard Yard Yard Yard Yard Yard Yard Yard Yard Yard Yard Yard Yard Yard Mount
Harehills Cemetery Yard Yard Yard Yard Yard Yard Yard Yard Yard Yard Yard Yard Yard Yard Yard Yard Yard Yard Yard Yard Yard Yard Yard Yard Yard Pl
Harehills Cemetery Yard Yard Yard Yard Yard Yard Yard Yard Yard Yard Yard Yard Yard Yard Yard Yard Yard Yard Yard Yard Yard Yard Yard Yard Yard Rd
Harehills Cemetery Yard Yard Yard Yard Yard Yard Yard Yard Yard Yard Yard Yard Yard Yard Yard Yard Yard Yard Yard Yard Yard Yard Yard Yard Yard Terrace
Harehills Cemetery Yard Yard Yard Yard Yard Yard Yard Yard Yard Yard Yard Yard Yard Yard Yard Yard Yard Yard Yard Yard Yard Yard Yard Yard Yard Walk
Harehills Cemetery Yard Yard Yard Yard Yard Yard Yard Yard Yard Yard Yard Yard Yard Yard Yard Yard Yard Yard Yard Yard Yard Yard Yard Yard Yard Way
Harehills Cemetery Yard Yard Yard Yard Yard Yard Yard Yard Yard Yard Yard Yard Yard Yard Yard Yard Yard Yard Yard Yard Yard Yard Yard Yard Yard Wood
Harehills Cemetery Yard Yard Yard Yard Yard Yard Yard Yard Yard Yard Yard Yard Yard Yard Yard Yard Yard Yard Yard Yard Yard Yard Yard Yard Yard Yard
Harehills Cemetery Yard Yard Yard Yard Yard Yard Yard Yard Yard Yard Yard Yard Yard Yard Yard Yard Yard Yard Yard Yard Yard Yard Yard Yard Yard Yard Mount
Harehills Cemetery Yard Yard Yard Yard Yard Yard Yard Yard Yard Yard Yard Yard Yard Yard Yard Yard Yard Yard Yard Yard Yard Yard Yard Yard Yard Yard Pl
Harehills Cemetery Yard Yard Yard Yard Yard Yard Yard Yard Yard Yard Yard Yard Yard Yard Yard Yard Yard Yard Yard Yard Yard Yard Yard Yard Yard Yard Rd
Harehills Cemetery Yard Yard Yard Yard Yard Yard Yard Yard Yard Yard Yard Yard Yard Yard Yard Yard Yard Yard Yard Yard Yard Yard Yard Yard Yard Yard Terrace
Harehills Cemetery Yard Yard Yard Yard Yard Yard Yard Yard Yard Yard Yard Yard Yard Yard Yard Yard Yard Yard Yard Yard Yard Yard Yard Yard Yard Yard Walk
Harehills Cemetery Yard Yard Yard Yard Yard Yard Yard Yard Yard Yard Yard Yard Yard Yard Yard Yard Yard Yard Yard Yard Yard Yard Yard Yard Yard Yard Way
Harehills Cemetery Yard Yard Yard Yard Yard Yard Yard Yard Yard Yard Yard Yard Yard Yard Yard Yard Yard Yard Yard Yard Yard Yard Yard Yard Yard Yard Wood
Harehills Cemetery Yard Yard Yard Yard Yard Yard Yard Yard Yard Yard Yard Yard Yard Yard Yard Yard Yard Yard Yard Yard Yard Yard Yard Yard Yard Yard Yard
Harehills Cemetery Yard Yard Yard Yard Yard Yard Yard Yard Yard Yard Yard Yard Yard Yard Yard Yard Yard Yard Yard Yard Yard Yard Yard Yard Yard Yard Yard Mount
Harehills Cemetery Yard Yard Yard Yard Yard Yard Yard Yard Yard Yard Yard Yard Yard Yard Yard Yard Yard Yard Yard Yard Yard Yard Yard Yard Yard Yard Yard Pl
Harehills Cemetery Yard Yard Yard Yard Yard Yard Yard Yard Yard Yard Yard Yard Yard Yard Yard Yard Yard Yard Yard Yard Yard Yard Yard Yard Yard Yard Yard Rd
Harehills Cemetery Yard Yard Yard Yard Yard Yard Yard Yard Yard Yard Yard Yard Yard Yard Yard Yard Yard Yard Yard Yard Yard Yard Yard Yard Yard Yard Yard Terrace
Harehills Cemetery Yard Yard Yard Yard Yard Yard Yard Yard Yard Yard Yard Yard Yard Yard Yard Yard Yard Yard Yard Yard Yard Yard Yard Yard Yard Yard Yard Walk
Harehills Cemetery Yard Yard Yard Yard Yard Yard Yard Yard Yard Yard Yard Yard Yard Yard Yard Yard Yard Yard Yard Yard Yard Yard Yard Yard Yard Yard Yard Way
Harehills Cemetery Yard

42 - Norden Beach

53°37.04 N
7°08.90 E

NE Atlantic Ocean - North sea

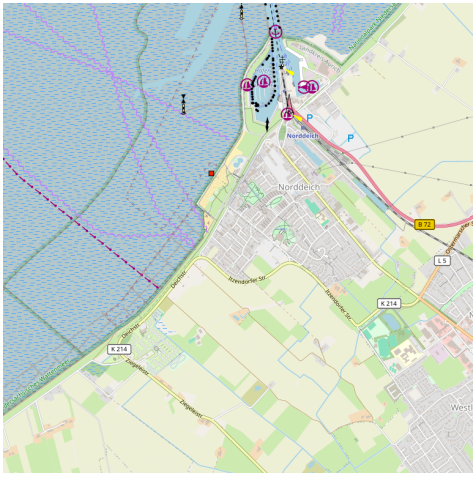

43 - Wilhelmshaven

53°31.21 N
8°07.91 E

NE Atlantic Ocean - North sea

Port on a river.

Port sur une rivière.

44 - Sutton Bridge

52°46.54 N
0°11.96 E

NE Atlantic Ocean - North sea

Port Sutton Bridge ? on the River Nene, in Eastern England

2003:01:01 00:00:00

45 - Nederland - Holland

52°42.34 N
4°58.69 E

NE Atlantic Ocean - North sea - Nederland - Holland

45.1 - Eemshaven

53°27.02 N
6°49.37 E

NE Atlantic Ocean - North sea - Nederland - Holland

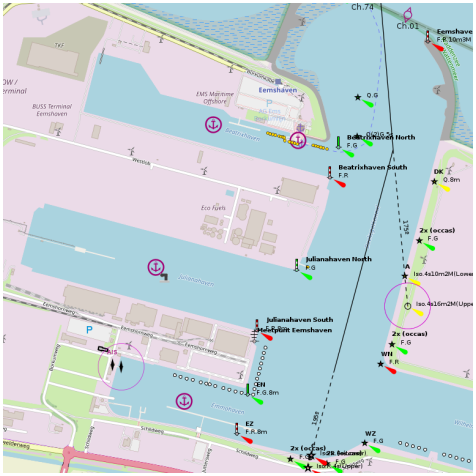
Ch.74
Ch.01
Eemshaven
Q G
Beatrixhaven North
F G
Beatrixhaven South
F R
DK
Q 8m
2x (occas)
F G
Julianahaven North
F G
Iso 4s10m2M(Lowe
Iso 4s16m2M(Uppe
Julianahaven South
Iso.F.G.8m
Eemshaven
2x (occas)
F G
WH
F R
GN
F.G.8m
EZ
F.R.8m
WZ
F G
2x (occas)
F G
Q R 6m(Lower)
Iso.F.G.(Upper)
134°
134°
180°

Aberdeen
Dundee
Edinburgh
Edinburg
Glasgow
Vereinigtes
Königreich
United Kingdom
Newcastle
upon Tyne
Great Britain
Großbritannien
Insel Man
Isle of Man
Leeds
Preston
Sheffield
Liverpool
Lincoln
Nottingham
Birmingham
Peterborough
Norwich
Milton
Keynes
Cambridge
Colchester
Worcester
Gloucester
Oxford
London
Southend
on-Sea
Swansea
Cardiff
Bath
Southampton
Brighton
Portsmouth
Exeter
Plymouth
Guernsey
Jersey
Le Havre
Rouen
Paris
Reims
Dänemark
Danmark
Flensburg
Lübeck
Hamburg
Bremerhaven
Oldenburg
Bremen
Groningen
Assen
Alkmaar
Niederlande
Nederland
Den Haag
Dordrecht
Eindhoven
Middelburg
Brugge
Düsseldorf
Aachen
Köln
Lille
Belgien
Belgique
Luxemburg
Letzebuerg
Luxembourg
Koblenz
Frankfurt am
Main
Mannheim
Würzburg
Saarbrücken
Hannover
Bielefeld
Kassel
Deutschlan
Münster
Osnabrück
Wolfsburg

Port.

Port.

45.2 - Terschelling

53°23.02 N
5°20.58 E

NE Atlantic Ocean - North sea - Nederland - Holland - Terschelling

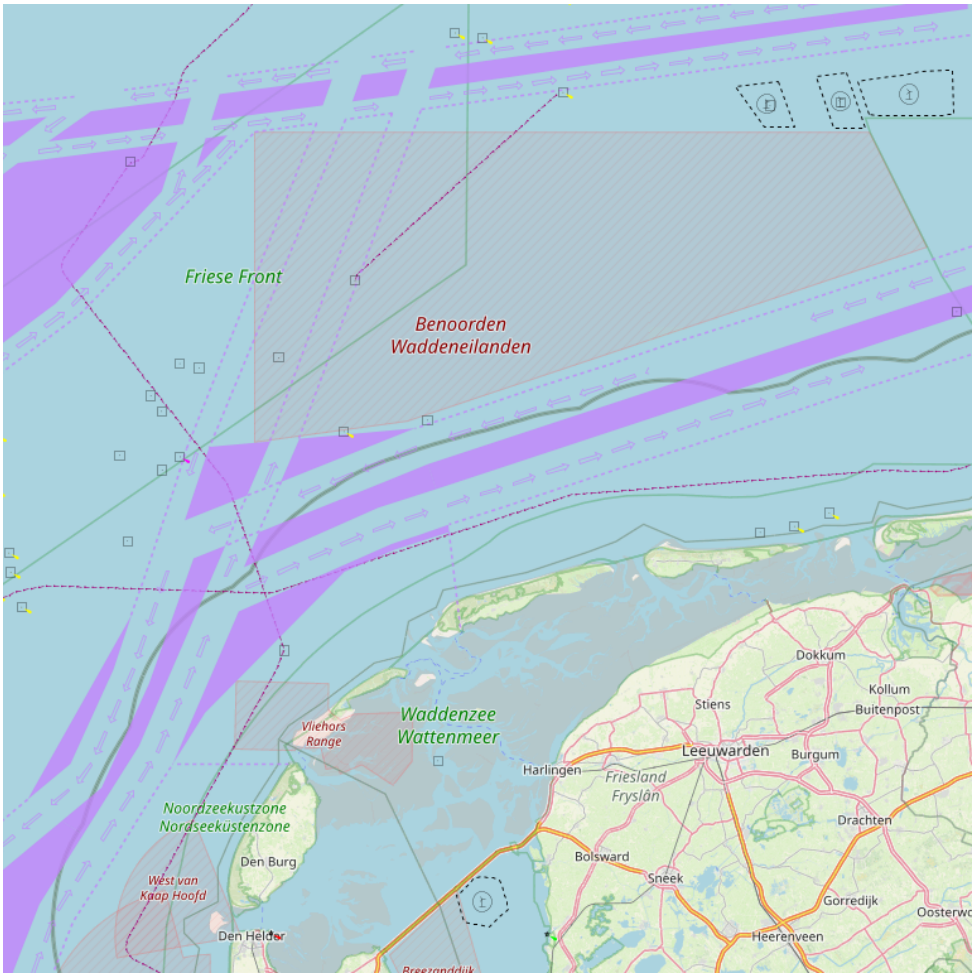

160

Terschelling SE
2016
Franck

45.3 - Delfzijl

53°19.79 N
6°55.98 E

NE Atlantic Ocean - North sea - Nederland - Holland

Port on a river.

Port sur une rivière.

45.4 - Lighthouse Den Helder

52°57.30 N
4°43.57 E

NE Atlantic Ocean - North sea - Nederland - Holland

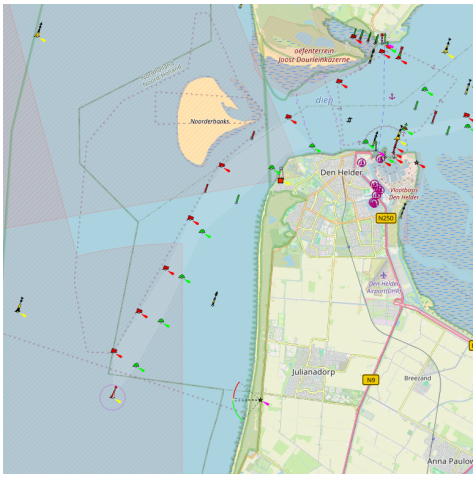

2006-05-03
Bearing:90°

45.5 - Ijsselmeer

52°42.02 N
5°27.44 E

NE Atlantic Ocean - North sea - Nederland - Holland - Ijsselmeer

A Den Helder

B Oudeschild - Texel

C Hoorn

D Marken

E Medemblik

F Marken lighthouse

G Huizen

Ijsselmeer

Historical boat on Ijsselmeer

The ?sselmeer or Lake ?ssel is a shallow lake of 1100 km² in the central Netherlands created in 1932 when an inland sea, the Zuiderzee, was closed by a 32 km dam, the Afsluitdijk. The ?sselmeer is the largest lake in Western Europe.

In 1975 the ?sselmeer was further split in two by the completion of the Houtribdijk, now also called Markerwaarddijk, which runs from Enkhuizen southeast to Lelystad. This former southern part of the ?sselmeer is now the hydrologically separate Markermeer.

Ijsselmeer

Historical boat on Ijsselmer

45.5.1 - Oudeschild - Texel

53°02.69 N
4°51.42 E

NE Atlantic Ocean - North sea - Nederland - Holland - Ijsselmeer

Waddenhaven Oudeschild

Haven 26,
NL-1792AE Oudeschild - Texel
The Netherlands
POS: 53°02.69 N - 4°51.42 E
VHF: 31
TEL: +31 (0) 222-321227
FAX: +31 (0) 222-321599
WEB: www.waddenhaventexel.nl
Email: info@waddenhaventexel.nl

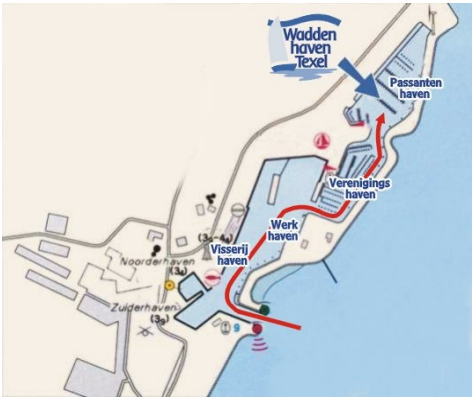

45.5.2 - Den Helder

52°57.46 N
4°47.10 E

NE Atlantic Ocean - North sea - Nederland - Holland - Ijsselmeer

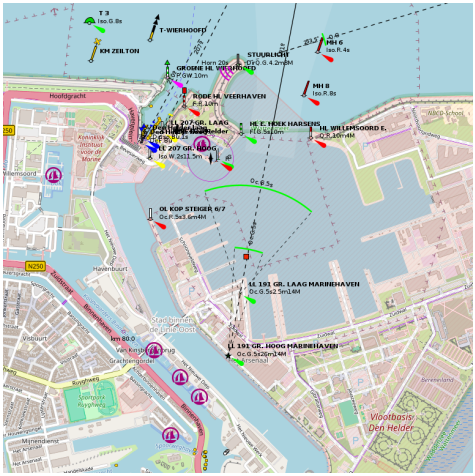

Port.

Port.

45.5.3 - Medemblik

52°46.19 N
5°07.03 E

NE Atlantic Ocean - North sea - Nederland - Holland - Ijsselmeer

Regattacenter Medemblik
Vooroever 3
1671 SG Medemblik
The Netherlands
POS: 52°46.19 N - 5°07.03 E
TEL: +31 (0) 227 - 547781
FAX: +31 (0) 227 - 547782
WEB: www.regattacenter.com
Email: info@regattacenter.com

45.5.4 - Hoorn

52°38.21 N
5°03.84 E

NE Atlantic Ocean - North sea - Nederland - Holland - Ijsselmeer

Hoorn

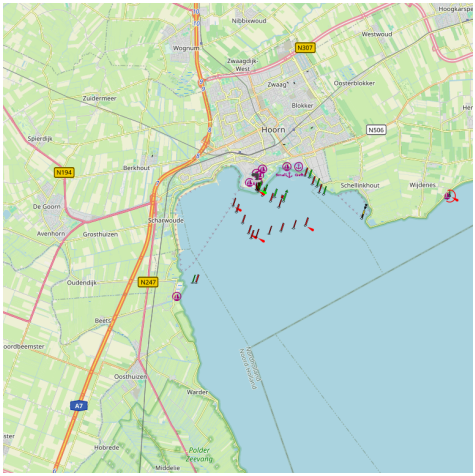

Entrance of Hoorn Harbourg

Founded in 1357, Hoorn become a major harbour town. During Holland's 'Golden Century', Hoorn was an important home base for the Dutch East India Company. In 1616, the explorer Willem Corneliszoon Schouten bravedstorms as he rounded the southernmost tip of America. He named it Kaap Hoorn (Cape Horn) in honour of his hometown.

With 3 Marinas the small Village alongside the picturesque Markermeer, the South part of the Ijsselmeer, visited by Dutch Historical Ship, is a really nice place to visit

Historical boat on Ijsselmer

45.5.5 - Marken lighthouse

52°27.58 N
5°08.33 E

NE Atlantic Ocean - North sea - Nederland - Holland - Ijsselmeer

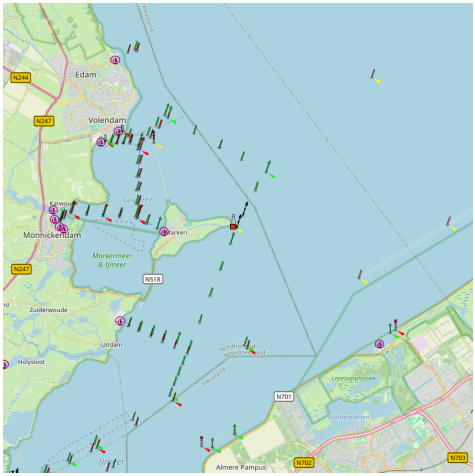

The lighthouse on the Peninsula of Marken on the IJsselmeer.The present lighthouse was built in 1839 and was declared a national monument in 1970. When on a sailing trip at the IJsselmeer, Marken is definitely worth a stop.
fez

45.5.6 - Marken

52°27.51 N
5°05.94 E

NE Atlantic Ocean - North sea - Nederland - Holland - Ijsselmeer

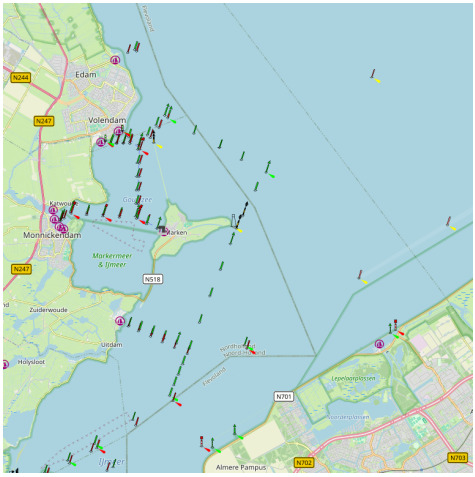

Marken

Marken Harbour

Marken is a peninsula alongside the picturesque Markermeer, the South part of the Ijsselmeer, Marken is well-known for its characteristic wooden houses.

Former island, which nowadays is connected to the North Holland mainland by a causeway.

A really nice place to visit

Marken Harbour

in the village

45.5.7 - Huizen

52°18.47 N
5°14.55 E

NE Atlantic Ocean - North sea - Nederland - Holland - Ijsselmeer

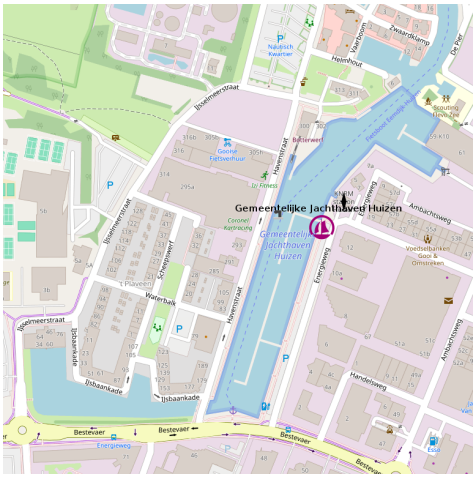

Kloverbank
Friese Front
Bensoarden Waddeneilanden
Borkum Riffgrund
Nationaal park Nederlandse Waddenzee
Waddenzee Wattenmeer
West van Haaksgronden
Noordzeekustzone Noordelijk deel
Noordzeekustzone Noordelijk deel
Noordholland Noord-Holland
Friesland Fryslân
Groningen
Drenthe
Assen
Emmen
Zwolle
Overijssel
Flevoland
Almere
Amsterdam
Haarlem
Zandvoort
Hilversum
Amersfoort
Leiden
Den Haag
Utrecht
Gelderland
Arnhem
Nijmegen
Wageningen
Deventer
Enschede
Lelystad
Dronten
Nationaal park Hoge Veluwe
Westfriesland
Nationaal park Hoge Veluwe
Nationaal park Weerribben-Wieden
Nationaal park Dwingelderveld
Nationaal park Drentsche Aa
Nationaal park Lauwersmeer
Nationaal park Schiermonnikoog
Nationaal park Duinen van Texel
Nationaal park Duinen van Zuid-Kennemerland
Nationaal park Zuid-Kennemerland
Nationaal park Hollandse Duinen
Nationaal park Oosterschelde
Nationaal park Veerse Meer
Nationaal park Grevelingen
Nationaal park Haringvliet
Nationaal park Biesbosch
Nationaal park Hollandse Delta
Nationaal park Zuid-Limburg
Nationaal park Maasduinen
Nationaal park Zuid-Limburg
Nationaal park Zuid-Limburg
Nationaal park Zuid-Limburg

Huizen

45.6 - Ijmuiden

52°27.54 N
4°33.72 E

NE Atlantic Ocean - North sea - Nederland - Holland

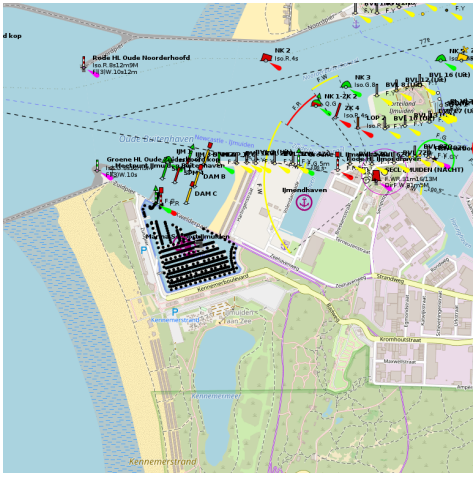

Port on a river.

Port sur une rivière.

45.7 - Scheveningen

52°06.07 N
4°15.45 E

NE Atlantic Ocean - North sea - Nederland - Holland

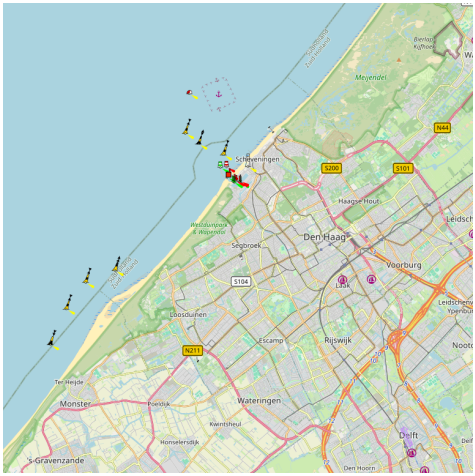

🇬🇧 - Your comments are welcome - If you would like to add your own report on a marina, harbour, beach or anchorage please click on the "Edit" tab above, delete this text and type your comments. Digital photos are also very welcome using the "photo" link in the left menu. - Regards - The Webmaster

45.8 - Shell Europort

51°56.85 N
4°08.39 E

NE Atlantic Ocean - North sea - Nederland - Holland

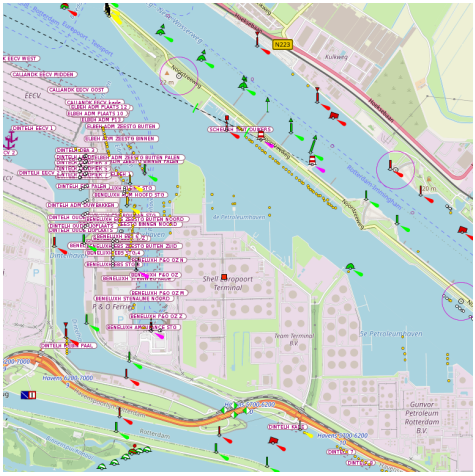

45.9 - Ossehoek

51°45.51 N
3°52.86 E

NE Atlantic Ocean - North sea - Nederland - Holland - Ossehoek

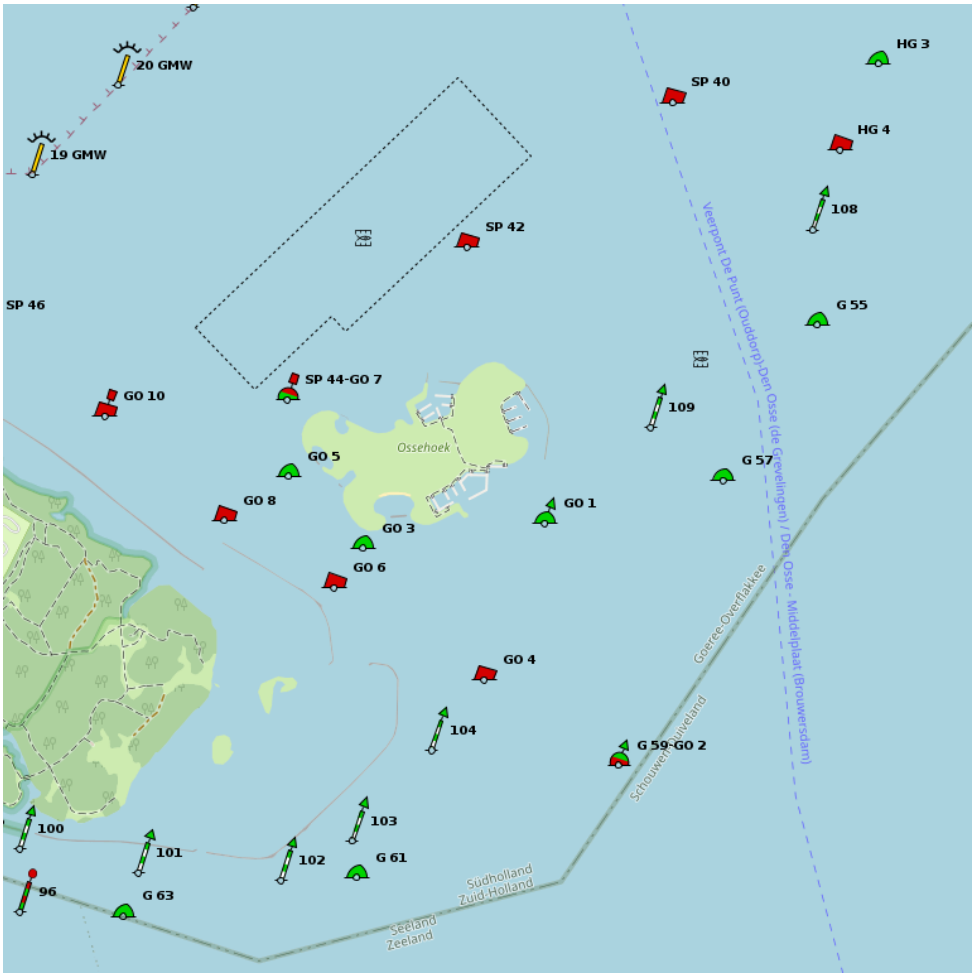

160

Une des îles du Grevelingenmeer avec commodité toilettes et poubelles. Il faut être en possession d'une carte d?accès à acheter dans les marinas. Possibilité de rester 3 jours maximum sur place. A Attention pronfondeur de 1m à 2m50.

45.10 - Dive-inn de kabbelaar

51°44.44 N
3°50.63 E

NE Atlantic Ocean - North sea - Nederland - Holland

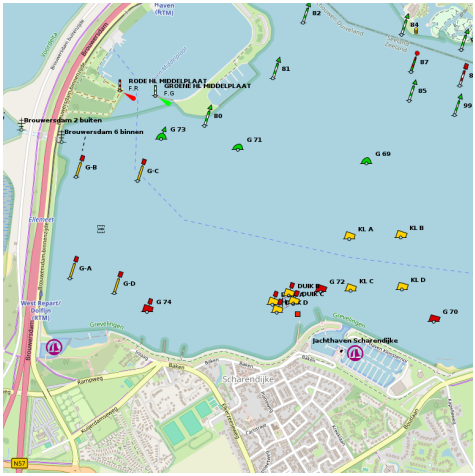

Site de plongé avec plusieurs épave immergées et possibilité de gonflage.

45.11 - Zeeland

51°31.72 N
3°55.16 E

NE Atlantic Ocean - North sea - Nederland - Holland - Zeeland

A Breskens
B Flushing (Vlissingen)
C Oostwatering
D Veere
E Sloehaven
F Kats Zeeland
G Wemelding
H Tiengemeten
J Willemstad

Hoegh Seoul

Zeeland, also called Zealand in English, is a province of the Netherlands, located in the south-west of the country, consists of a number of islands Its

capital is Middelburg.Its area is about 2930 km², of which almost 1140 km² is water. Large parts of Zeeland are below sea level. The last great flooding of the area was in 1953

These areas offer many harbours, located both on tidal and non tidal waters.

45.11.1 - Breskens

51°23.82 N
3°34.17 E

NE Atlantic Ocean - North sea - Nederland - Holland - Zeeland

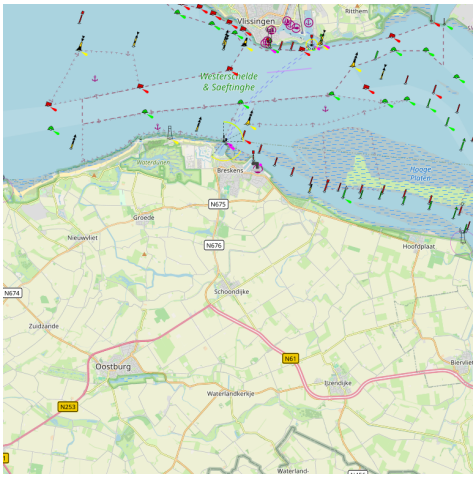

Breskens provides for a stop-over for those who are too tired to already overtake the Westerschelde mouth crossing to Vlissingen (Flushing). Port control is accessible on VHF 14 and the harbour is accessible at all tides. Watch out for the wreck located close to the shore West to the entrance. A comfy village provides in a trendy centre and shops, restaurants and the beach is in walking distance. There are some nautical shops and repair facilities at the harbour itself.

45.11.2 - Flushing (Vlissingen)

51°26.44 N
3°34.54 E

NE Atlantic Ocean - North sea - Nederland - Holland - Zeeland

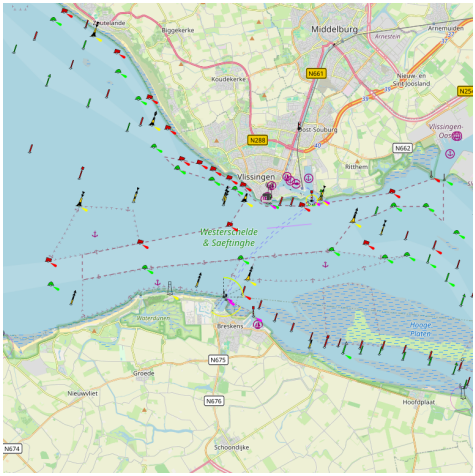

Michiel de Ruijterhaven in Vlissingen is de perfecte uitvals-basis voor de Zeeuwse en Vlaamse (kust)wateren.

L'entrée dans la Marina se fait par une petite écluse !

Tout petite marina et le nombre limité de places dans les dimensions 9,00 à 16,00 mètres.

Les skippers qui prévoient de venir au Michiel de Ruyterhaven, il est conseillé de réserver à l'avance.

Vous pouvez joindre la marina au numéro de téléphone (0031) 118414498

https://www.michielderuijterhaven.nl/ligplaatsen/#text

45.11.3 - Oostwatering

51°33.51 N
3°38.89 E

NE Atlantic Ocean - North sea - Nederland - Holland - Zeeland

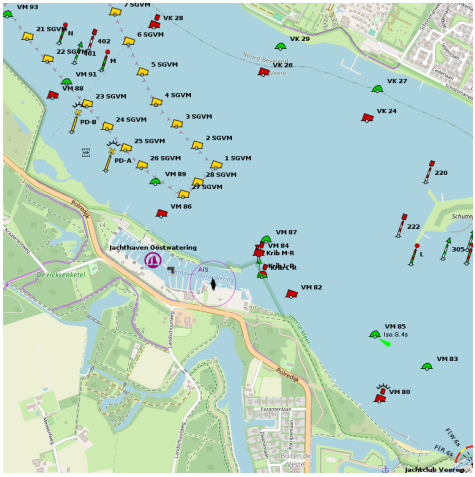

Une alternative a Veere qui l'été est bien souvent surchargé

45.11.4 - Veere

51°33.02 N
3°40.18 E

NE Atlantic Ocean - North sea - Nederland - Holland - Zeeland

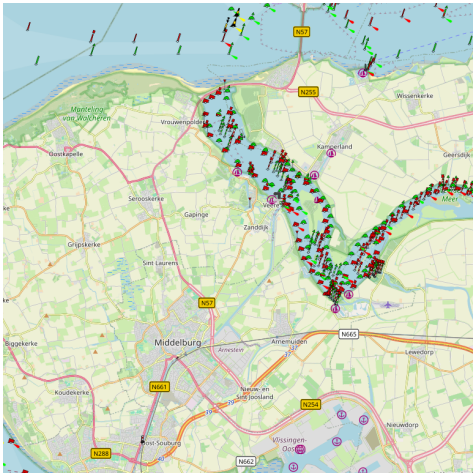

The town of Veere is in Zeeland, near Middelburg on the - former - island of Walcheren, has a small picturesque harbour. Old fortifications have decided its lay-out, dominated by the huge bulk of the Church of Our Lady (or 'Grote Kerk'), which once provided barrack-space for Napoleon's troops, and graced by the elegant spire of its late-Gothic Town Hall.

Veere has now become a holidayresort, Boats come to these inland waters from many parts of Europe. It is linked to the sea by canal through Middelburg to

Flushing (?Vlissingen) and the mouth of the River Schelde in the west. Non-tidal waterways to the north also enable bargetraffic and pleasure-craft to navigate through the Netherlands.

Zeeland
veer zeeland

veer zeeland

45.11.5 - Sloehaven

51°27.48 N
3°40.61 E

NE Atlantic Ocean - North sea - Nederland - Holland - Zeeland

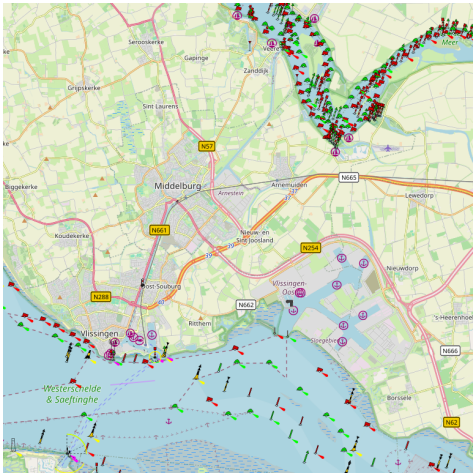

Commercial harbour. Main industry is the Damen Schelde Naval Shipbuilding (military ships and cargos).

45.11.6 - Kats Zeeland

51°34.38 N
3°53.47 E

NE Atlantic Ocean - North sea - Nederland - Holland - Zeeland

Petit port sympa

Mais pas d'avitaillement a moins de 7km (Kortgene)

Le restaurant KATSKAI est maintenant fermé définitivement ;-)

45.11.7 - Wemelding

51°31.17 N
4°00.22 E

NE Atlantic Ocean - North sea - Nederland - Holland - Zeeland

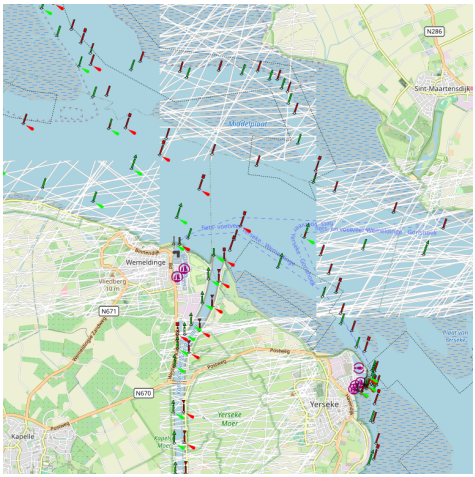

Wemeldinge
est un village de la commune néerlandaise de Kapelle, province de
Zélande. Il est bordé par l'Escaut oriental et le canal de
Zuid-Beveland.
Dans les temps anciens, le village vivait surtout de la pêche et de
l'ostréiculture. Entre-temps, les touristes ont découvert la bourgade.Wikipédia

Un beau port de plaisance, 3 restaurants juste près des pontons

45.11.8 - Tiengemeten

51°43.69 N
4°18.21 E

NE Atlantic Ocean - North sea - Nederland - Holland - Zeeland

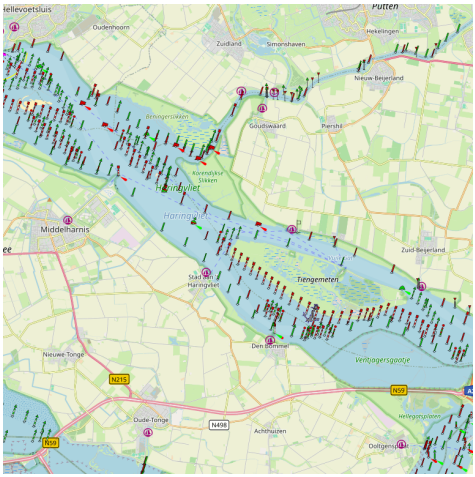

Mooring place

20 Mooring buoys stand along the south of Tiengemeten Island

Tiengemeten Mooring

45.11.9 - Willemstad

51°41.74 N
4°26.57 E

NE Atlantic Ocean - North sea - Nederland - Holland - Zeeland

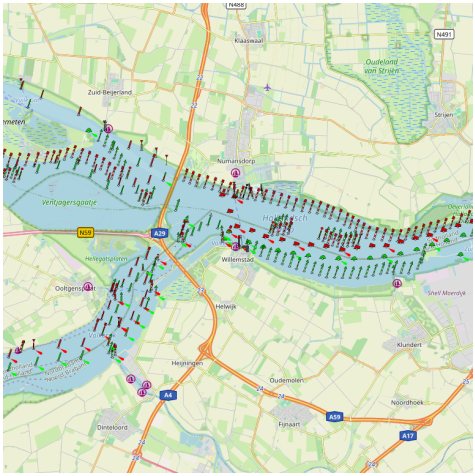

Demander a l'entée si il y a une place dans le vieux port c'est très joli !

🇫🇷 Jolit port et village.

Approche

Entrée commune au vieux port et à la marina.

Attention a l'entrée, croisement d'un chenal a péniche!

Et elles vont vite !

Ponton de la capitainerie

2015:06:07 18:15:17

2015:06:07 18:15:54

2015:06:07 18:20:39

2015:06:07 18:07:19

46 - Ipswich

52°03.04 N
1°09.77 E

NE Atlantic Ocean - North sea

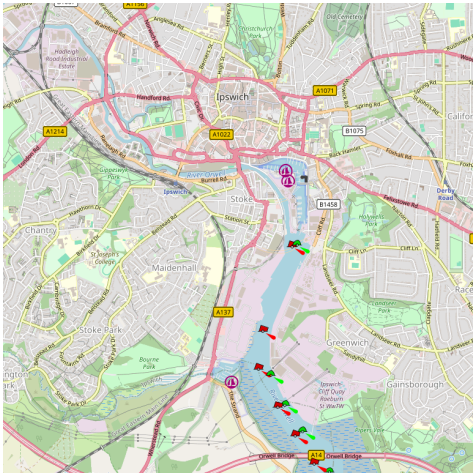

47 - Harwich Harbour

51°57.56 N
1°16.61 E

NE Atlantic Ocean - North sea

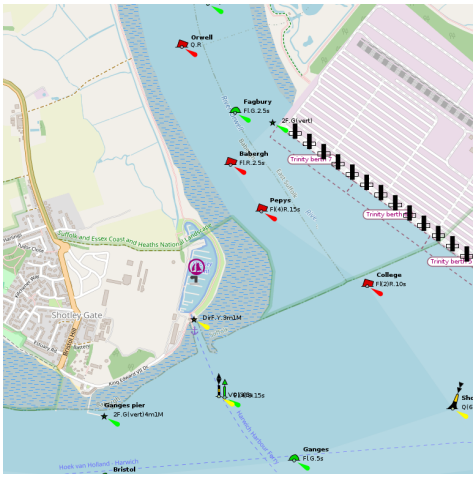

Port .

Port .

48 - Brightlingsea (UK)

51°48.62 N
1°01.25 E

NE Atlantic Ocean - North sea

Great Bentley
Alresford
B1029
Thorrington
Aingers Green
B1029
B1027
Brightlingsea
Howlands Marsh
East Mersea
The Orchards Holiday Park
St Olyth
Point Clear

Grønland
Kalaallit
Nunaat
Grønland
Island
Ísland
Norwegen
Norge
Finnland
Suomi
Suopma
Schweden
Sverige
Vereinigtes
Königreich
United Kingdom
Belarus
Беларусь
Беларусь
Deutschland
Ukraine
Україна
Kasachstan
Қазақстан
Казахстан
Frankreich
France
Rumänien
România
Italien
Italia
Spanien
España
Türkei
Türkiye
Turkmenistan
Turkmenistan
Irak
العراق
Eraq
Iran
ایران
Pakistan
پاکستان
Marokko
المغرب
ⵍⵎⵖⵔⵉⴱ
Algerien
الجزائر
ⵍⵉⵣⴰⵢⵉⵔ
Libyen
ليبيا
ⵍⵉⵓⵢⴰ
Ägypten
مصر
Saudi-Arabien
السعودية
Indien
भारत
India
Mauretanien
موريتانيا
Mauritanie
Mali
Niger
Tschad
تشاد
Sudan
السودان
Oman
عمان
Jemen
اليمن
Nigeria
Athiopien
ⵉⵜⵢⵓⴱⵢⴰ
Itoophiyaa
Demokratische

49 - Maunsell army forts

51°40.79 N
1°05.69 E

NE Atlantic Ocean - North sea - Maunsell army forts

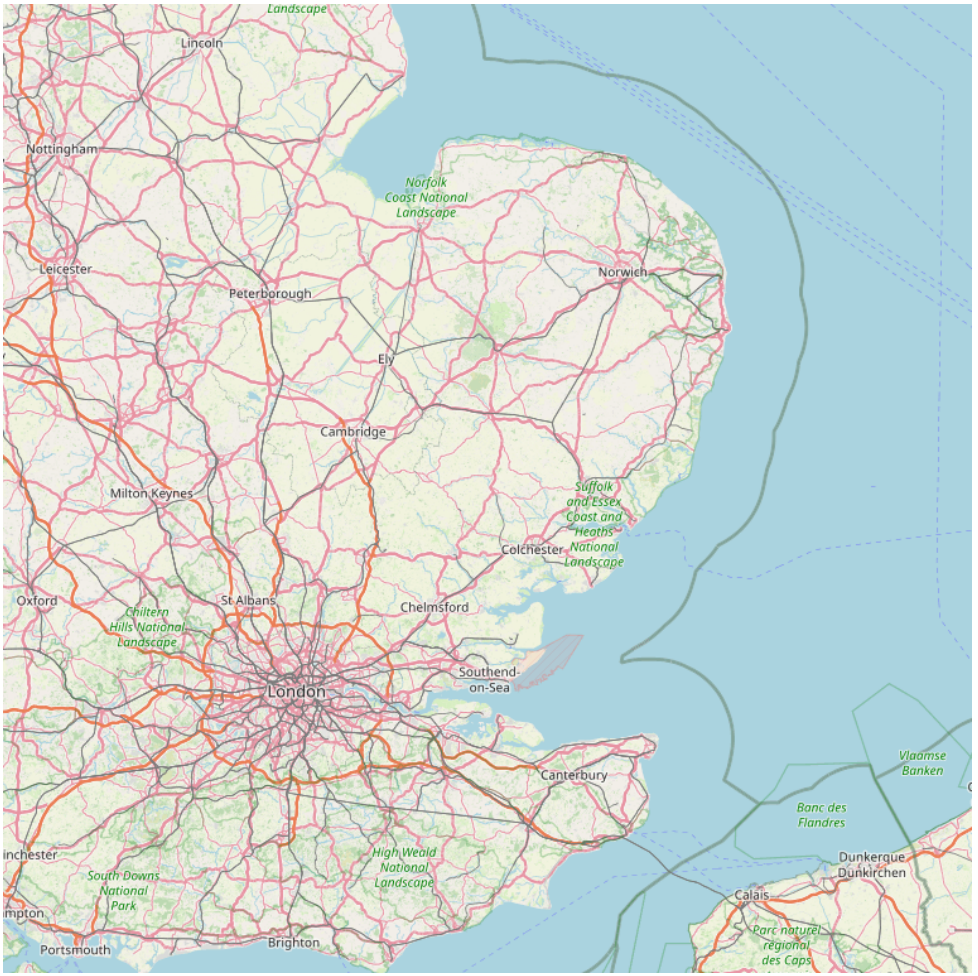

160

The Maunsell sea forts are a group of forts built during World War II. Today, they stand in the Thames estuary and are truly man-made islands that provide refuge for the local birds as well as a navigational guide for ships.
Although not all of them still stand, there are plans to conserve them and to open them up for visits.

Maunsell army forts

50 - Belgium - Belgique

51°13.25 N
2°56.86 E

NE Atlantic Ocean - North sea - Belgium - Belgique

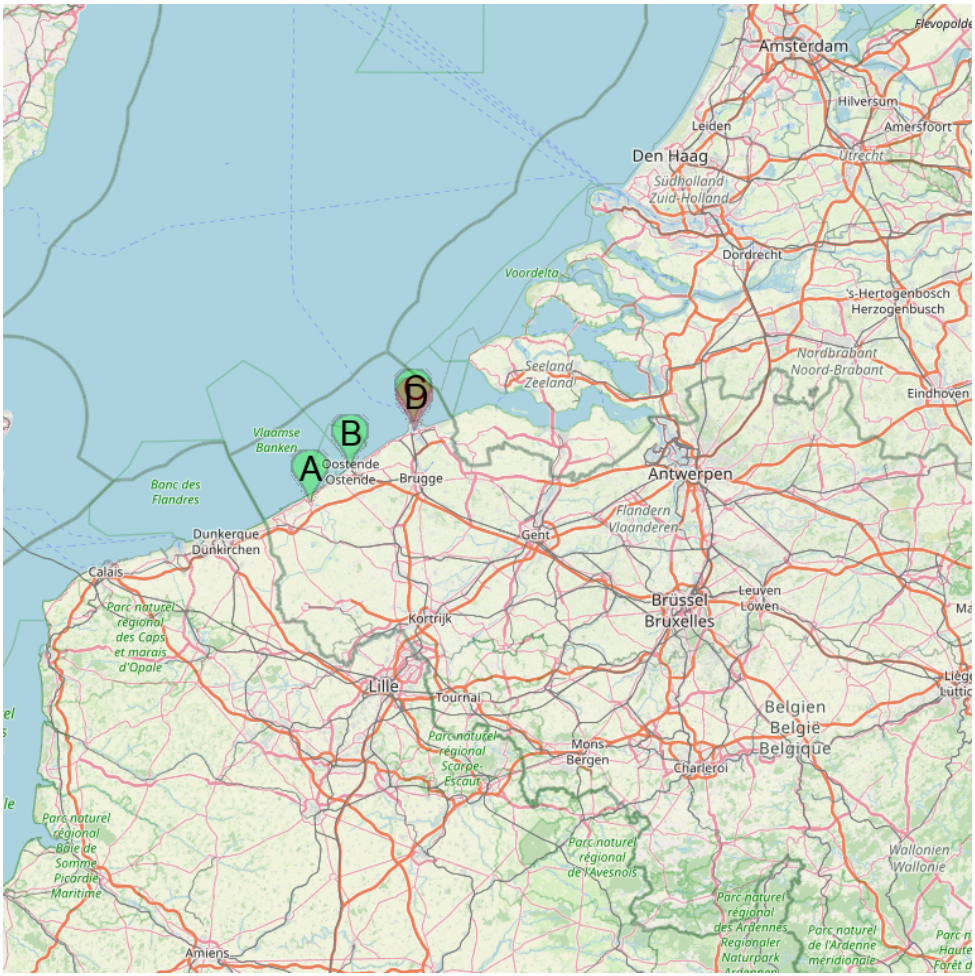

A Nieuwpoort Novus Portus

B Oostende

C Zeebrugge Port

D Zeebrugge

The Belgian coast extends for 36 miles between the French frontier and the Netherlands boundary, the latter situated 6 miles W of the mouth of the Westerschelde. The entire area is fronted by an extensive series of shoal banks, both detached and contiguous to the shore.

The shoals lying on the coastal bank are known as Flanders Banks, which in their entirety also encompass the shoals off the French coast between Calais and the

Franco-Belgian boundary.
The coast of Belgium is low and formed of sand dunes near the shore. Except for the conspicuous landmarks situated in the vicinity of the harbors and sea resorts, the coast affords few identifiable features.
Nieuwpoort, Oostende, and Zeebrugge are the main ports situated along the Belgian coast. In addition, the port of Brugge is accessible through a canal which is entered within Zeebrugge.
These main ports can be approached through channels, which lie between the various shoals on Flanders Banks, and by a coastal route which leads from Dunkerque. However, the principal approach is through the channel which leads between Flanders Banks and the other off-lying banks.
La côte belge est le nom généralement utilisé pour désigner la partie belge du littoral de la mer du Nord. Elle s'étend sur environ 66 km de long, de La Panne à Knokke-Heist. C'est une côte très urbanisée, avec beaucoup de grands immeubles à
appartements. La côte belge compte 19 stations balnéaires.
On peut également la nommer le « littoral belge », la « côte flamande » ou encore la « Vlaamse Kust » (en néerlandais, la côte flamande).

50.1 - Nieuwpoort Novus Portus

51°08.53 N
2°44.63 E

NE Atlantic Ocean - North sea - Belgium - Belgique

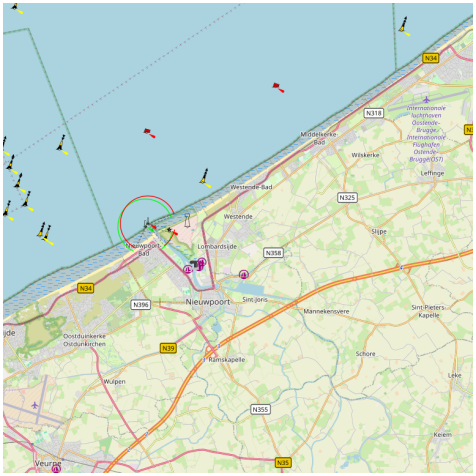

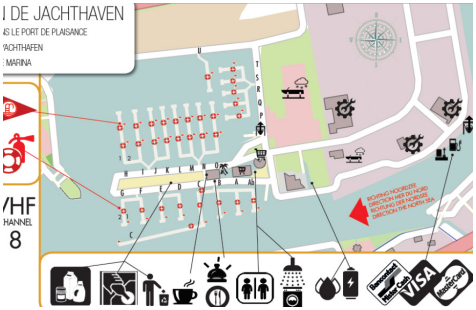

50.2 - Oostende

51°14.35 N
2°55.09 E

NE Atlantic Ocean - North sea - Belgium - Belgique

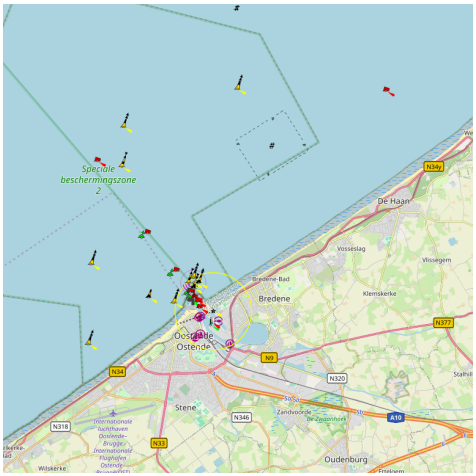

oostende entrance

Royal Yacht Club Ostend, the oldest club of Belgium. The city of Oostende with its 9 km of sandy beaches is the biggest and most popular resort of the Belgian coast; The marina is situated at the end of the harbour and has a direct access to the sea and is always accessible whatever the tide. Even boats with big draughts' and a extra long-size can have a berth at low tide.

Oostende has a marina in the center of town (Mercator) which is excellent for long stays, but it is accessed via a lengthy lock and gets very busy in season. There are two other marinas. The North Sea YC gets very busy.

Observing the traffic signals on the harbour entrance is a must.

50.3 - Zeebrugge Port

51°21.73 N
3°11.49 E

NE Atlantic Ocean - North sea - Belgium - Belgique

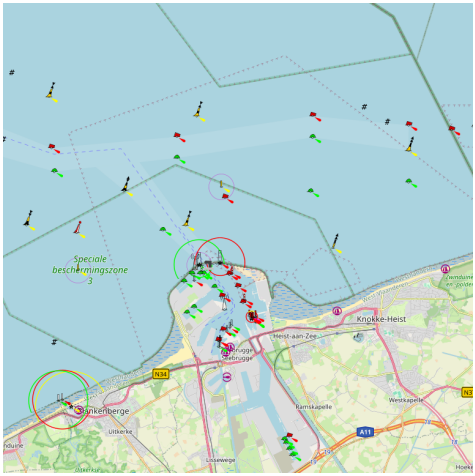

50.4 - Zeebrugge

51°20.41 N
3°11.93 E

NE Atlantic Ocean - North sea - Belgium - Belgique

Zeebrugge hosts 2 marinas, Westhinder Marina and RYCB. The latter provides for a gas station. Marine Center Zeebrugge and Van Damme provide for maintenance shop and repair facilities. Shops nearby also some facilities for breakfast, lunch or a refreshment. Zeebrugge Port Control at VHF 71 provides for quidance into and out of the harbor. It is adviseable to check with them as the harbor is a main entrance for RORO, container ships and vessels carrying LNG.

Harbor protected by a breakwater.

Port de commerce protégé par une digue.

www.sea-seek.com

Responsability

Sea-Seek is a collection of sailing logbooks covering harbours, anchorages, diving spots... any subject regarding sport or pleasure at sea.

Sea-Seek is an online open-content collaborative pilot guide, that is, a voluntary association of individuals and groups working to develop a common resource of human knowledge. The structure of the project allows anyone with an Internet connection to alter its content. Please be advised that nothing found here has necessarily been reviewed by people with the expertise required to provide you with complete, accurate or reliable information.

In particular, don't use any map presented in Sea-Seek for the navigation.

Note that informations in sea-seek are compiled from a variety of freely available and non controlable sources and therefore Sea-Seek webmaster cannot be held responsible for incorrect or outdated data.

Responsabilité

Sea-Seek est un guide du nautisme ou pilote côtier en ligne. Fruit de la contribution de chacun, il décrit les sites de mouillage, les ports, les spots de plongée, les plages par et pour les amoureux de la mer.

Sea-Seek est un guide nautique libre, c'est-à-dire une association volontaire d'individus et de groupes qui développent ensemble une source de la connaissance humaine. Sa structure permet à tout individu avec un accès Internet et un navigateur Web de modifier le contenu disponible ici. En conséquence, sachez que rien de ce que vous pouvez trouver ici n'a été nécessairement vérifié par un professionnel compétent dans le domaine en question et ceci sur tous les sujets de Sea-Seek.

En particulier, n'utiliser aucune carte de Sea-Seek pour la navigation.

L'ensemble des données présentées sur Sea-Seek sont d'origines diverses et non contrôlées et ne sauraient engager la responsabilité du responsable du site www.sea-seek.com.